

Special Scoping Study of Historic Properties
in the
Proposed Realignment Corridor
for KY 30, Jackson and Owsley Counties, Kentucky

by

Jim Fenton, Ph.D., Robert Ball and Brady Johnson
Wilbur Smith Associates
465 E. High St. Lexington

For
Palmer Engineering
273 Shoppers Drive,
Winchester, KY 40392

Prepared by:

Wilbur Smith Associates
465 East High Street, Suite 100
Lexington, Kentucky 40507-1938
(859)254-5759
Fax (859)254-5764
jfenton@wilbursmith.com
WSA Contract # 327629



Jim Fenton
Principal Investigator

jfenton@wilbursmith.com

TABLE OF CONTENTS

Introduction & Purpose of the Study	1
Project Justification	1
Project Description	4
Research Methods	4
Results	6
Discussion	7
Conclusions	7
Recommendations	7
Summary	8

LIST OF FIGURES

Figure 1.1 USGS topographic maps with previously recorded Historic Properties	3
---	---

LIST OF TABLES

Table 1.1 Historic Properties in the Project Region	6
Table 1.2 Types of Historic Properties in Project Region	6

APPENDICES

Appendix A - List of Sites in Project Vicinity	A-1
Appendix B - Copies of KHC Survey Forms	B-1

ACKNOWLEDGEMENTS

The author gratefully acknowledges the assistance of Mr. Philip Mink of the Department of Anthropology at the University of Kentucky's Kentucky Archaeological Survey, who provided the GIS co-ordinates for site locations from the statewide KHC Historic Properties GIS. His efforts to provide the best quality data are much appreciated.

ABSTRACT

Wilbur Smith Associates prepared an overview study of historic properties located in or near the proposed relocation corridor of KY 30 in Jackson and Owsley Counties, Kentucky. The work was conducted under contract to Palmer Engineering, Winchester, KY. The proposed realignments of KY 30 from US 421 at Tyner in Jackson County to KY 11 just west of Booneville in Owsley County for a total project length of about 18 miles.

This overview summarizes available documentation for historic properties currently documented within or near the proposed corridor. These data were compiled from existing Kentucky Heritage Council (KHC) data files, an overview report of Jackson County historic properties (Hudson 1996), and the KHC GIS for Historic Properties. The collection of this kind of information prior to selecting an alignment for the proposed relocation will facilitate the completion of base studies for any future environmental documents that are likely to be needed for the project to proceed, and will reduce the number of resources requiring evaluation.

A Historic Properties survey is recommended for the selected alignment.

Introduction & Purpose of the Study

This study was requested by the KTC to identify and review existing historic properties records for properties within or near the proposed relocation of KY 30 in Jackson and Owsley Counties, KY (Figure 1). The objective of this study is to identify recorded sites, and discover if any of these represent a potential fatal flaw for one or more alignments under consideration. Most historic properties are documented as part of the Section 106 legislation. In 1996, Hudson prepared an overview of Jackson County Historic Properties (Hudson 1996). Her report provides details on the kinds of historic properties recorded in the county; none of the properties she recorded are within or near the project location.

This first tier study will reduce or eliminate redundant studies necessary for the production of the final environmental document for this project. Because this study is at an overview level, it will only identify and document known historic properties within and adjacent to the project area, and does not serve as a National Register evaluation document. This study is not intended for SHPO compliance and review and does not meet the standards for such documentation.

Project Justification

The use of Federal funds in highway planning and construction obligates the Kentucky Transportation Cabinet to assess the environmental impact of a proposed transportation improvement. The guiding principals for the assessment of impacts to cultural properties relate to the National Register's standards for evaluating their significance. These standards were developed to recognize the accomplishments of all peoples who have made a significant contribution to our country's history and heritage. The criteria are designed to guide State and local governments, Federal agencies, and others in evaluating potential entries in the National Register.

The quality of significance in American history, architecture, archeology, engineering, and culture is present in districts, sites, buildings, structures, and objects that possess

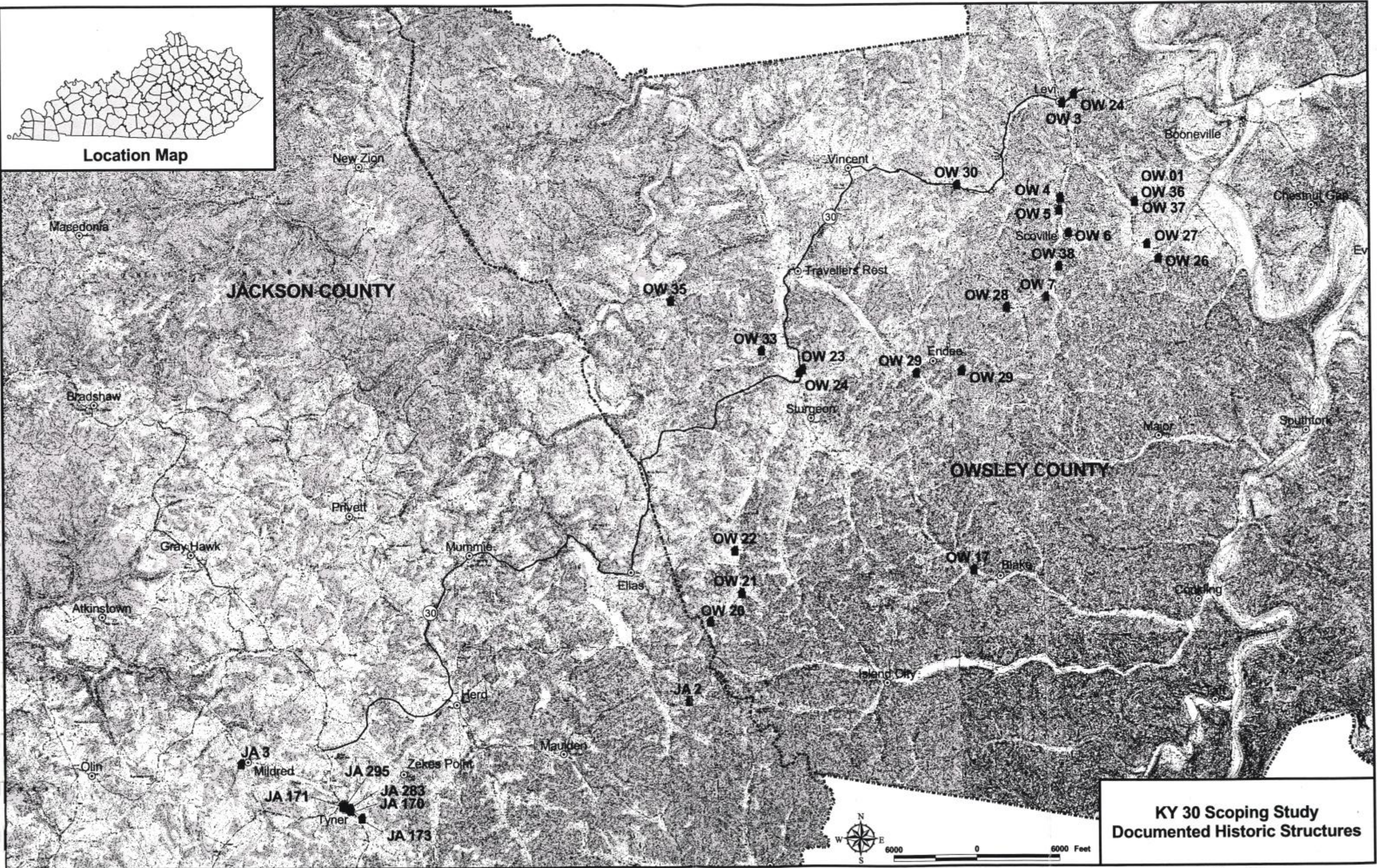
integrity of location, design, setting, materials, workmanship, feeling, and association, and:

- A. That are associated with events that have made a significant contribution to the broad patterns of our history; or
- B. That are associated with the lives of significant persons in our past; or
- C. That embody the distinctive characteristics of a type, period, or method of construction, or that represent the work of a master, or that possess high artistic value, or that represent a significant and distinguishable entity whose components may lack individual distinction; or
- D. That have yielded or may be likely to yield, information important in history or prehistory.

These four criteria are used to assess if a cultural property merits listing in the National Register of Historic Places and often determine what measures can be taken to preserve the resource or mitigate any impact from the Federal undertaking. National transportation policy specified under a USDOT Act of 1966 that special effort should be made to preserve historic sites. Section 4(f) of this act stipulates that the FHWA will not approve any program or project which requires the use of any publicly owned public park, recreation area, or wildlife or waterfowl refuge, or any land from an historic site of national, state, or local significance unless:

- there is no feasible and prudent alternative to the use, and;
- all possible planning to minimize harm resulting from such use is included.

If a cultural property is eligible for listing under Criterion A, B or C, the degree to which any adverse impacts resulting from the Federally funded undertaking can be mitigated are limited and would have to be individually negotiated with the State Historic Preservation Office (in Kentucky, the Kentucky Heritage Council). If a cultural property is eligible for listing under Criterion D, any adverse impact of the Federal undertaking can be mitigated by recovery of the information that is deemed important to history or prehistory. Historic properties are typically considered under Criterion A, B or C, although Criterion D may also



**KY 30 Scoping Study
Documented Historic Structures**

Figure 1.1

come into play. In sum, any buildings, distinctive or regional landscapes, historic districts, bridges, cemeteries, or roadways, that are older than 50 years of age and in the area of potential effect (APE) should be evaluated by an architectural or landscape historian to assess if they are potentially eligible for nomination to the National Register of Historic Places.

Project Description

The existing KY 30 corridor is a narrow, two lane, winding roadway through mountainous terrain with little or no shoulder. Due to geometric deficiencies in the roadway such as poor sight distance, vertical and horizontal curves, poor grades and blind entrances, speeds from 15 to 45 mph are required for driving. The proposed project is the reconstruction of KY 30 from US 421 at Tyner in Jackson County to KY 11 just west of Booneville in Owsley County. The study corridor is approximately 1000 ft (0.3 km) on either side of alignment Alternates A, B, and C (see Figure 1.1).

There are several purposes for this project. Primarily, the project would provide better access to the interstate highway system and safer driving conditions along KY 30, which creates an additional benefit in travel time savings for local residents traveling to work, shopping centers, and medical facilities. Truck access to and from local industries would be greatly improved. Finally, the economic development this project would bring to local communities in the project area is very important

Research Methods

A visit to the Kentucky Heritage Council was made to obtain copies of records showing the previously recorded historic properties in the project corridor. These records were then imported into the project GIS, so that they could be located with reference to the study region. No fieldwork or detailed archival research was conducted for this project.

Issues

Several issues became apparent during the records search and the compilation of data for the project GIS. These issues include the observation that the co-ordinate data for some historic property locations contain co-ordinate errors of unknown magnitude, and that some survey forms are not on file at KHC.

Missing Survey Forms - One issue concerns some Jackson County historic properties documented in Hudson (1996). Although the location of these properties is recorded in the report, along with descriptions, no survey forms are on file at the Kentucky Heritage Council. However, none of these sites appear to be in the project area.

Locational Errors - Discrepancies were noted between the reported location of some sites in the project area on survey forms at KHC and their illustrated location on KHC copies of USGS topographic maps. Errors of between 100 m and 200 m in Northing and Easting locations were evident.

A phone call was made to Mr. Bill McIntire of the Kentucky Heritage Council, to request clarification on this issue. Mr. McIntire indicated that the KHC Historic Properties GIS was under development at the Kentucky Archaeological Survey, (KAS) at the University of Kentucky and that the co-ordinate data could be obtained from this source. Accordingly, for this study, the GIS-generated site locations for all sites in the project region were obtained from Mr. Philip Mink of the University of Kentucky, constitute the historic property locations used throughout the present report (see Appendix A). It should be noted that until a field check is conducted, the correct locations for some historic properties is unknown. Table 1.1 illustrates the data sources used in this study.

Table 1.1 Data sources used in this study.

KHC-Survey Forms	Reported UTM Co-ordinates do not agree with KHC USGS maps
KHC USGS Topographic Maps	Property Locations shown on USGS maps; UTM co-ordinates may be correct: these data used for KAS GIS
KAS	GIS generated UTM Co-ordinates for locations that were recorded of KHC USGS topographic maps

Results

Research at the KHC and the collation of GIS locational information obtained from the KAS indicates that there are 57 historic properties recorded in and near the project area, although without a field check it is impossible to say if this number are still extant. Figure 1.1 shows the location of these properties, and Appendix A lists them by Survey #. Table 1.2 summarizes the pertinent information for these properties. Appendix B includes copies of the original survey forms for some of these properties. Of the 57 historic properties, 21 are located in downtown Booneville and will not be affected, thus information was not gathered for these properties.

Table 1.2 Historic Properties Recorded In or Near Project Region.

Type of Historic Property	N
Residences	22
Stores/Commercial Buildings	1
Churches/School	4
Other (Bridges, Historic Districts etc.)	1
Unidentified/Unknown	8

Discussion

Of the 57 historic properties, 21 (OwB 1-21) are located in Booneville, and were not further researched for this study. Of the remaining properties, one is recorded twice (Ow2 and Ow3, the Ross Levi House). A total of 22 historic properties are residences with dates of construction beginning in the mid 19th century, and continuing into the 20th century. No properties dating from before 1840 are recorded.

In addition to the 22 historic residences, there is 1 store/commercial building, 4 schools/churches, 1 other (bridges, road, etc.), and 8 historic properties of unidentified or unknown function.

For the properties recorded in the study region, no information is available on their National Register status. Further, as no field research was conducted, it is not known how many of these recorded properties have been demolished, or altered to the point that they would no longer be considered eligible for nomination to the National Register of Historic Places.

Conclusions

Historic properties are documented within and near the project study area. Research has identified that (1) some forms for historic properties are not on record at KHC; and (2) some errors occur in the reported location of historic properties in Jackson County.

Recommendations

The project area should be visited to identify the correct location of historic properties that are likely to be effected by the proposed undertaking, before a final alignment is selected. This work could be conducted in conjunction with a Historic Structures Survey, which is likely to be required by the KHC for the selected alignment.

Summary

Records search conducted at the KHC identified 57 recorded sites in the project region. Twenty-one properties are located in downtown Booneville, and were not further researched. Missing forms, and errors in reporting were noted. GIS generated co-ordinates from the Kentucky Archaeological Survey were used in this report rather than KCH survey form data. As the project area has not been systematically surveyed for historic structures and is likely to require such a study before final approval for a selected alignment, a comprehensive survey of historic cultural properties should be conducted.

Appendix A

SITE	GIS-EAST	GIS NORTH	FORMS PRESENT IN APPENDIX B
FL 187	249435	4148360	
JA 2	250480	4138760	
JA 3	240547	4137938	Yes
JA 171	242727	4136894	Yes
JA 295	242774	4136867	Yes
JA 283	242885	4136830	Yes
JA 170	242896	4136793	Yes
JA 173	243136	4136608	Yes
OW 2	264380	4150620	
OW 3	259480	4151420	Yes
OW 4	259320	4149360	Yes
OW 29	256920	4145680	Yes
OWB 1	263440	4150820	
OWB 2	263440	4150820	
OWB 3	263440	4150820	
OWB 4	263440	4150820	
OWB 5	263440	4150820	
OWB 6	263440	4150820	
OWB 7	263440	4150820	
OWB 8	263440	4150820	
OWB 9	263440	4150820	
OWB 10	263440	4150820	
OWB 11	263440	4150820	
OWB 12	263440	4150820	
OWB 13	263440	4150820	
OWB 14	263440	4150820	
OWB 15	263440	4150820	
OWB 16	263440	4150820	
OWB 17	263440	4150820	
OWB 18	263440	4150820	
OWB 19	263440	4150820	
OWB 20	263440	4150820	
OWB 21	263440	4150820	
OW 35	250590	4147560	Yes
OW 38	259200	4147860	Yes

SITE	GIS-EAST	GIS NORTH	FORMS PRESENT IN APPEND B
OW 01	260940	4149180	
OW 37	260940	4149180	
OW 36	260940	4149180	
OW 33	252540	4146360	Yes
OW 30	257057	4149759	Yes
OW 5	259279	4149090	Yes
OW 6	259453	4148585	Yes
OW 7	258868	4147201	Yes
OW 28	257989	4147019	Yes
OW 27	261164	4148241	Yes
OW 26	261397	4147906	Yes
OW 24	259748	4151596	Yes
OW 1	264094	4150764	Yes
OW 25	262930	4149519	Yes
OW 16	263814	4146841	Yes
OW 17	256925	4141305	Yes
OW 23	253416	4145905	Yes
OW 24	253348	4145841	Yes
OW 29	255916	4145686	Yes
OW 22	251689	4142009	Yes
OW 21	251779	4141069	Yes
OW 20	251063	4140474	Yes


Appendix B - Copies of Kentucky Heritage Council Historic Survey Forms

JA-3

3

Form 10-445
62)

<p>1. STATE Kentucky COUNTY Jackson TOWN STREET NO. VICINITY Near Tyner, Ky.</p> <p>ORIGINAL OWNER W.R. Reynolds ORIGINAL USE Residence PRESENT OWNER Paul Jones PRESENT USE Residence WALL CONSTRUCTION Frame NO. OF STORIES 2</p>	<p>HISTORIC AMERICAN BUILDINGS SURVEY INVENTORY</p> <p>2. NAME W.R. Reynolds Home</p> <p>DATE OR PERIOD Built 1919 STYLE ARCHITECT W.R. Reynolds BUILDER Andrew Pierson</p> <p>3. FOR LIBRARY OF CONGRESS USE</p>
<p>4. NOTABLE FEATURES, HISTORICAL SIGNIFICANCE AND DESCRIPTION</p> <p style="text-align: right;">OPEN TO PUBLIC Yes</p> <p>The home of W.R. Reynolds, pioneer County Agriculture Agent in U.S. for Jackson County. County Agent from 1914 to 1947; County Judge 1949 to 1953; State Agriculture Committeeman 1953 to 1954. See attachments.</p> <p>The house has been completely repaired by present owner. Outside of house has not been altered.</p> <p>5. PHYSICAL CONDITION OF STRUCTURE Endangered No Interior Good Exterior Good</p>	
<p>See # 2 on map</p> <p style="text-align: right;">Attached</p> <p>6. LOCATION MAP (Plan Optional)</p> <p>7. PHOTOGRAPH</p>	
<p>8. PUBLISHED SOURCES (Author, Title, Pages) INTERVIEWS, RECORDS, PHOTOS, ETC.</p>	<p>9. NAME, ADDRESS AND TITLE OF RECORDER Jess D. Wilson, Co. Chairman</p>



KENTUCKY HISTORIC RESOURCES
Individual Survey Form

Page 1 of 2 Pages

Evaluation: N/ eligible, member of a group

Resource # JA-170

County: Jackson

1. Name: 4/ Shepard Garage
2. Address/Location: Northeast corner of US421 / Hwy. 1431 intersection
3. UTM Reference:
 - Quad: Tyner
 - Date: 1976 Zone: ~~16~~ 17
 - Easting: 21412191510 242853.67
 - Northing: 4111316161710 4136877.27
 - Accuracy:
4. Owner/Address: Maudie & Riley Shepard US 421 South Tyner, KY 40486
5. Field Recorder/Affiliation: Amanda Bradley & Christine Amos; Burry & Amos, Inc.
6. Date Recorded: June, 1996
7. Sponsor: KYTC
8. Initiation: 3/ Review & Compliance
9. Other Documentation:
10. Original Primary Function: 02/2 commercial garage/residential
11. Current Primary Function: 01/A single residential dwelling
12. Construction Date: 3/ c. early 1930s
13. Date of Major Modifications: 1/ c. 1970s—converted downstairs service station into residence
14. Construction Method/Material:
 - Original: W3/ Frame Construction, unknown
 - Subsequent:
15. Dimensions:
 - Height: 2 Width: 4 Depth: 2
16. Plan:
 - First: U/NA
 - Second:
 - Third:
17. Stylistic Influence:
 - First: 00/NA
 - Second:
 - Third:
18. Style Development:
 - First: R/Regional
 - Second:
 - Third:

KENTUCKY HISTORIC RESOURCES
Individual Survey Form

Page 2 of 3 Pages

Resource # JA-170

19. Foundation:

	<u>Type</u>	<u>Material</u>
Original:	2/Continuous	A/Cut Stone
Replacement:		

20. Primary Wall Material:

Original: I/Weatherboard (I)
Replacement: T/ pressed tin in a concrete block formation

21. Roof Configuration:

	<u>Configuration</u>	<u>Covering</u>
Original:	P/Shed	0/undetermined
Replacement:		7/Standing Seam Metal

22. Condition: G/Good

23. Modification: 4/ Adaptive renovation undertaken, sympathetic

24. Negative File #: 96/6/13,19-21

Statement of Significance:

The property is located on the northeast corner of the US 421 S. / HWY 1431 intersection in the Jackson County community of Tyner. The two-story, pre-World War II commercial building, known as the Riley Shepard Garage, was built as a privately owned and operated automotive garage/service station (first story) and a residence (second story) in the early 1930s. Currently, the building is used as a residence. The building is one of two historic commercial structures and two historic residences located at this intersection in Tyner. These resources together form an intact example of a small crossroads community formed of residences and commercial buildings dating from the late nineteenth through the early twentieth century located in the appalachian foothills region of Kentucky. This commercial/residential building is typical of the once quite common practice of an owner/operator living above the business. Today, it survives as a rare example of the form. Together, the four buildings and the surrounding area convey the physical and associative qualities of integrity that make them eligible to the National Register as an historic district with significance under criteria a on a local level for the period of circa 1890 through 1945.

Description:



A two-story commercial building located on the northeast side of US 421 South, initially built as a service station (first story) and residence (second story) in the 1930s. The building is of sawn frame with pressed tin siding in a rusticated block finish, has a shed roof with exposed rafter ends, covered with standing seam metal. The front (southwest) facade is divided into four bays

KENTUCKY HISTORIC RESOURCES
Individual Survey Form

Resource # JA-170

Page 3 of 3 Pages

including a central single-bay garage with track-hung vertical board doors. Two entries are 1/2 light; windows are paired and single 2/2 sash with plain wood surrounds and sills. A mortared, rusticated sandstone basement has a southeast side entry and 2/2 sash windows. The second story is currently used for storage and the first contains living space in a "U" configuration, surrounding the central auto bay which is partitioned off from the living space. The property was surveyed by Karen Hudson in 1992.



KENTUCKY HISTORIC RESOURCES
Individual Survey Form

Page 1 of 2 Pages

Evaluation: N/ eligible, member of a group

Resource # JA-171

County: Jackson

1. Name: 4/ Tyner/Spurlock Grocery
2. Address/Location: Southwest side of US 421S, across road from Hwy. 1431
3. UTM Reference:
 - Quad: Tyner
 - Date: 1976 Zone: 16 17
 - Easting: 2141291610 242735.76
 - Northing: 41131616710 4136866.87
 - Accuracy:
4. Owner/Address: Mr. & Mrs. G. Grumbles 11733 US 421S Tyner, KY 40486
5. Field Recorder/Affiliation: Amanda Bradley & Christine Amos; Burry & Amos, Inc.
6. Date Recorded: June, 1996
7. Sponsor: KYTC
8. Initiation: 3/ Review & Compliance
9. Other Documentation:
10. Original Primary Function: 02/F Commercial, General Store
11. Current Primary Function: 99V Vacant
12. Construction Date: 3/ c. early 1930s
13. Date of Major Modifications:
14. Construction Method/Material:
 - Original: W3/ Frame Construction
 - Subsequent:
15. Dimensions:
 - Height: 2 Width: 4 Depth: 2
16. Plan:
 - First: U/ NA
 - Second:
 - Third:
17. Stylistic Influence:
 - First: 00/NA
 - Second:
 - Third:
18. Style Development:
 - First: R/Regional
 - Second:
 - Third:

KENTUCKY HISTORIC RESOURCES
Individual Survey Form

Page 2 of 3 Pages

Resource # JA-171

19. Foundation:

	<u>Type</u>	<u>Material</u>
Original:	1/ piers	0/Unknown
Replacement:		D/metal skirting in CB form

20. Primary Wall Material:

Original: I/Weatherboard
Replacement:

21. Roof Configuration:

	<u>Configuration</u>	<u>Covering</u>
Original:	P/Shed	0/Undetermined
Replacement:		7/Standing Seam Metal

22. Condition: G/good

23. Modification: 5/restoration

24. Negative File #: 96/6/17-18,24

Statement of Significance:

The historic Tyner Grocery is located on the southwest side of US 421, across from the HWY 1431 intersection and is a two-story, frame commercial building built in the early 1930s. The Spurlock family had the building constructed as a first story general store and a second story apartment, with the family residing upstairs until they built a separate residence circa 1940 (see JA 295 following). Although currently vacant, the building maintains very good physical integrity. The building is one of two historic commercial structures and two historic residences located at this intersection in Tyner. These resources together form an intact example of a small crossroads community formed of residences and commercial buildings dating from the late nineteenth through the early twentieth century located in the Appalachian foothills region of Kentucky. This commercial/residential building is typical of the once fairly common practice of an owner/operator living above the business. Today, it survives as a rare example of the form. Together, the four buildings and the surrounding area convey the physical and associative qualities of integrity that make them eligible to the National Register as an historic district with significance under criteria a on a local level for the period of circa 1890 through 1945.

Description:

A two-story, frame, commercial building, historically known as both the Tyner Grocery and Spurlock's Grocery. The building has weatherboard siding, standing seam metal covered shed roof with exposed rafter ends, and a pier foundation covered with metal skirting pressed with a

KENTUCKY HISTORIC RESOURCES
Individual Survey Form

Page 3 of 3 Pages

Resource # JA-171

rusticated concrete block pattern. The front (northeast) facade, is divided into four bays including paired glass and wood entry doors to the store area flanked by 1/1 sash windows and reached via a uncovered stoop on a pier foundation with similar metal skirting. A five-panel entry door to the left front gave access to a small room partitioned for an individual function. This room once contained the Tyner Post Office. Windows are 1/1 sash with plain wood surrounds. The interior also exhibits good integrity with original wood floors and perimeter shelving. The property was surveyed by Karen Hudson in 1992.



KENTUCKY HISTORIC RESOURCES
Individual Survey Form

Page 1 of 2 Pages

Evaluation: N/ eligible, member of a group

Resource # JA-173

County: Jackson

1. Name: 5 / Laura Williams House
2. Address/Location: East side of U.S. 421 S., south of SR 30 intersection
3. UTM Reference:
 - Quad: Tyner
 - Date: 1976 Zone: 46 17
 - Easting: 21413121610 243009.72
 - Northing: 4111316151310 4136790.52
 - Accuracy:
4. Owner/Address: Laura Williams U.S. 421 S. Tyner, KY 40486
5. Field Recorder/Affiliation: Amanda Bradley & Christine Amos; Burry & Amos, Inc.
6. Date Recorded: June, 1996
7. Sponsor: KYTC
8. Initiation: 3/ Review & Compliance
9. Other Documentation: 1992 Jackson County Survey / Karen Hudson
10. Original Primary Function: 01/A Single Residential Dwelling
11. Current Primary Function: 01/A Single Residential Dwelling
12. Construction Date: 3/c. 1925-1949
13. Date of Major Modifications:
14. Construction Method/Material:
 - Original: W3/Frame Construction
 - Subsequent:
15. Dimensions:
 - Height: 1.5 Width: 3 Depth: 2
16. Plan:
 - First: 0/Bungalow
 - Second:
 - Third:
17. Stylistic Influence:
 - First: 6/5 20th century American, Bungalow/Craftsman
 - Second:
 - Third:
18. Style Development:
 - First: P/Popular
 - Second:
 - Third:

KENTUCKY HISTORIC RESOURCES
Individual Survey Form

Page 2 of 2 Pages

Resource # JA-173

19. Foundation:

	<u>Type</u>	<u>Material</u>
Original:	2/Continuous	A/Cut Stone
Replacement:		

20. Primary Wall Material:

Original: B/Stone Veneer
Replacement:

21. Roof Configuration:

	<u>Configuration</u>	<u>Covering</u>
Original:	A/Side Gable	0/undetermined
Replacement:		5/Asphalt Shingles

22. Condition: E/Excellent

23. Modification: 1/ little or no alteration

24. Negative File #: 96/7/10-13

Statement of Significance:

The Laura Williams house, located on the east side of US 421 South, near the HWY 1431 intersection in the community of Tyner in Jackson County, Kentucky, is a good example of the early twentieth century bungalow form distinguished as a structural example of random coursed, rusticated sandstone masonry. The property appears to be individually eligible to the National Register under Criteria C on a local level, as a fine example of bungalow architecture and sandstone masonry practice in Jackson County.

Description:

Sitting on a west facing slope in the small community of Tyner, the property is a 1-1/2 story, sandstone masonry bungalow of uncoursed, ashlar blocks, asphalt shingled side gable roof central front shed dormer, knee brackets, exposed rafter ends and a central interior brick chimney. The front (west) facade is divided into three bays (window - door - window) with paired, 3/1 sash windows flanking the central entry and has a 3/4 porch with battered wood posts on concrete capped stone piers. Additional features include a continuous sandstone foundation and a one-story, single bay room extending from the north wall. The house is surrounded by farm acreage and features no additions or major alterations on the exterior facades. The property was surveyed by Karen Hudson in 1992.



KENTUCKY HISTORIC RESOURCES
Individual Survey Form

Page 1 of 3 Pages

Evaluation: N/ Eligible, member of a group

Resource # JA-283

County: Jackson

1. Name: 5/ Combs-Rader House
2. Address/Location: Northwest corner of US 421/ KY 1431 intersection (Tyner)
3. UTM Reference:
 - Quad: Tyner
 - Date: 1976 Zone: 45 17
 - Easting: 21412191710 242798.18
 - Northing: 4111316171510 4136922.36
 - Accuracy:
4. Owner/Address: Bruce & Sandra Wylie Hwy 1431 Tyner, KY 40486
5. Field Recorder/Affiliation: Amanda Bradley & Christine Amos; Burry & Amos, Inc.
6. Date Recorded: June, 1996
7. Sponsor: KYTC
8. Initiation: 3/ Review & Compliance
9. Other Documentation:
10. Original Primary Function: 01/A Single Residential Dwelling
11. Current Primary Function: 99V Vacant
12. Construction Date: 5/ c. 1875-1899
13. Date of Major Modifications: 3/1925-1949: shed addition to northeast wall of rear ell
14. Construction Method/Material:
 - Original: W3/Frame Construction
 - Subsequent:
15. Dimensions:
 - Height: 2 Width: 3 Depth: 3
16. Plan:
 - First: K/central passage, single pile
 - Second: N/ T Plan
 - Third:
17. Stylistic Influence:
 - First: 00/NA
 - Second:
 - Third:
18. Style Development:
 - First: P/Popular
 - Second: R/regional
 - Third:

KENTUCKY HISTORIC RESOURCES
Individual Survey Form

Page 3 of 3 Pages

Resource # JA-283


area convey the physical and associative qualities of integrity that make them eligible to the National Register as an historic district with significance under criteria a on a local level for the period of circa 1890 through 1945.

Description:

The property is a small rural residential complex in the northeast corner of the intersection of KY 1431 and KY 421 containing a late 19th century frame residence, sandstone warehouse and frame garage. The **residence** is a two-story, frame, center passage, single pile I-house with two-story rear ell. The gable roof is clad with standing seam metal covering, has historic, colored glass lightning rods at the gable ends, two interior brick chimneys, and diamond shaped ventilators in the gable ends. The front, three bay facade (southeast) has a full-length shed porch on turned wood supports. The central entry is flanked by 2/2 sash windows with wood sills and surrounds and decorative gabled hood moldings. The rear ell has a full shed porch along the southwest wall and an enclosed shed addition with Masonite siding on the northeast wall. The foundation is covered with metal skirting.

A **warehouse** is located northeast of the main residence; a one-story storage structure of smooth cut ashlar sandstone construction. The front gable roof is covered with standing seam metal and has board and batten gable ends. The warehouse is built into a slope, with an entry of vertical boards facing southwest toward the main residence.

A **garage** is located southeast of the main residence; a pre-World War II box frame building with one central bay. Covered with vertical board siding, the building is oriented east-west with the front gable roof clad with standing seam metal. Double swinging doors access the garage bay.





KENTUCKY HISTORIC RESOURCES
Individual Survey Form

Page 1 of 3 Pages

Evaluation: N/ eligible, member of a group

Resource # JA-295

County: Jackson

1. Name: 5/ Spurlock House
2. Address/Location: Southwest side of US 421 S across from HWY 1431
3. UTM Reference:
 - Quad: Tyner
 - Date: 1976 Zone: 18 17
 - Easting: 2141291710 242780.84
 - Northing: 411316161610 4136804.45
 - Accuracy:
4. Owner/Address: Mr. & Mrs. G. Grumbles 11733 US 421S Tyner, KY 40486
5. Field Recorder/Affiliation: Amanda Bradley & Christine Amos; Burry & Amos, Inc.
6. Date Recorded: June, 1996
7. Sponsor: KYTC
8. Initiation: 3/ Review & Compliance
9. Other Documentation:
10. Original Primary Function: 01/A Single Residential Dwelling
11. Current Primary Function: 01/A Single Residential Dwelling
12. Construction Date: 3/ c. 1940
13. Date of Major Modifications:
14. Construction Method/Material:
 - Original: W3/Frame Construction
 - Subsequent:
15. Dimensions:
 - Height: 1.5 Width: 3 Depth: 3
16. Plan:
 - First: O/ Bungalow
 - Second:
 - Third:
17. Stylistic Influence:
 - First: 06/5 20th Century American, Bungalow/Craftsman
 - Second:
 - Third:
18. Style Development:
 - First: P/Popular
 - Second: R/Regional
 - Third:

KENTUCKY HISTORIC RESOURCES
Individual Survey Form

Page 2 of 3 Pages

Resource # JA-295

19. Foundation:

	<u>Type</u>	<u>Material</u>
Original:	2/Continuous	A/Cut Stone
Replacement:		

20. Primary Wall Material:

Original: I/Weatherboard
Replacement:

21. Roof Configuration:

	<u>Configuration</u>	<u>Covering</u>
Original:	A/Gable, side	0/Undetermined
Replacement:		5/Asphalt Shingles

22. Condition: G/Good

23. Modification: 1/little or no alteration

24. Negative File #: 96/6/14-15, 22-23

Statement of Significance:

The historic resources of this property: a frame residence and sandstone/frame warehouse were constructed around 1940 for the Spurlock family, owner/operators of the Tyner grocery store, to the immediate northwest on 421. The Spurlock's lived in the upstairs apartment of the store until this house was built. The house and warehouse are good examples of early twentieth century residential architecture throughout Kentucky and is significant for its association with the Spurlock's store at the intersection. The property maintains good physical integrity and is one of two historic residences and two historic commercial structures located at this intersection in Tyner. These resources together form an intact example of a small crossroads community of residences and commercial buildings dating from the late nineteenth through the early twentieth century. Together, these resources and the surrounding area convey the physical and associative qualities of integrity that make them eligible to the National Register as an historic district with significance under criteria a on a local level for the period of circa 1890 through 1945.

Description:


The property overlooks the community of Tyner from a hillside at the southwest corner of the intersection of KY 421 and 1431, and contains a main residence, warehouse and garage. The residence is a 1-1/2 story, frame, bungalow styled building with a coursed, rusticated ashlar sandstone foundation, weatherboard siding and an asphalt shingled side gable roof with front and rear central shed dormers. The front (northeast) facade features three bays of paired 3/1

KENTUCKY HISTORIC RESOURCES
Individual Survey Form

Resource # JA-295


Page 3 of 3 Pages

sash windows flanking a 1/2 light entry door, a 3/4 length shed porch with battered, square wood posts on a raised sandstone foundation with stone steps. Other windows are paired 6/6 and 3/1 sash, with plain wood surrounds and shutters. Two shed additions, one full-length across the rear and a one-bay rectangular side addition, have weatherboard siding. There is one interior brick chimney. A **warmhouse** is located behind the main residence in the yard area; a two-story, single bay **warmhouse** (local vernacular) with sandstone first floor built into a slope and weatherboard clad upper frame portion. The root cellar is flanked by a stepped ashlar stone wall. A vertical board entry faces the main residence. The upper, frame dry-storage bay has a front gable roof with standing seam metal and a board entry door beneath the gable end. A **garage**, built after World War II and located northwest of the main residence at the base of the driveway is a one-bay, front gable, concrete block building with standing seam metal roof.



KENTUCKY HISTORIC RESOURCES INVENTORY

 Site No. Ow-1

1. Historic Name(s) <u>Rose Outbuilding</u>		22. ADD/County <u>Ky. River/Owsley</u> 095									
Original Owner		23. Zoning Classification <u>Magisterial District</u>									
2. Present Name		24. U.S.G. S. Quadrant (15'/75') <u>Sasneville</u>									
3. Owner's Name		25. UTM Reference <table style="width: 100%; border-collapse: collapse;"> <tr> <td style="border: 1px solid black; width: 25px; height: 15px;"></td> <td style="border: 1px solid black; width: 25px; height: 15px;"></td> <td style="border: 1px solid black; width: 25px; height: 15px;"></td> <td style="border: 1px solid black; width: 25px; height: 15px;"></td> </tr> <tr> <td style="text-align: center;">Zone</td> <td style="text-align: center;">Easting</td> <td colspan="2" style="text-align: center;">Northing</td> </tr> </table>						Zone	Easting	Northing	
Zone	Easting	Northing									
4. Owner's Address		26. Prehistoric Site <u>Building</u>									
5. Location <u>1/4 mile e. of Ky. River Bridge on Hwy 28</u>		Object <u>Structure</u>									
6. Open to Public Yes _____ No <u>X</u>	7. Visible from road Yes <u>X</u> No _____	B. Ownership Private <input checked="" type="checkbox"/> Local <input type="checkbox"/> State <input type="checkbox"/> Federal <input type="checkbox"/>									
9. Local Contact/Organization		27. District Yes _____ No <u>X</u> Name: 									
10. Site Plan with North Arrow		28. Significance Evaluation <u>inventory</u> g									
		29. Status Date									
		National Landmark <input type="checkbox"/> _____									
		National Register <input type="checkbox"/> _____									
		Landmark Certificate <input type="checkbox"/> _____									
		Kentucky Survey <input type="checkbox"/> _____									
Local Landmark <input type="checkbox"/> _____											
HABS/HAER <input type="checkbox"/> _____		30. Theme <table border="1" style="border-collapse: collapse; width: 40px; height: 40px;"> <tr><td></td><td></td></tr> <tr><td></td><td></td></tr> <tr><td></td><td></td></tr> </table> 									
11. Architect		Primary _____									
12. Builder		Secondary _____									
13. Date 		Other _____									
14. Style A. vernacular <input checked="" type="checkbox"/>		31. Endangered Yes _____ No _____									
B. <input type="checkbox"/>		32.									
15. Original Use <u>warmhouse</u> c											
16. Present Use <u>vacant</u>											
17. Condition <u>good</u> B											
18. Description <u>Stone warehouse</u>											
No. Stories 											
Single Pile _____ NA <input checked="" type="checkbox"/>											
Double Pile _____											
Floor Plan 											
Structural Fabric <u>Stone</u> R											
Decorative Fabric A. <input type="checkbox"/>											
B. <input type="checkbox"/>											
Roof Form <u>Gable</u>											
19. History <u>Outbuilding was once part of farm complex owned by the Rose family.</u>		Roll No. <u>2</u>									
20. Significance		Picture No. <u>31</u>									
21. Source of Information		Direction _____									
		33. Tape No. _____ Negative No. _____									
		34. Prepared by: <u>Gloria Mills Gibson Worsham</u>									
		35. Organization <u>KHC</u>									
		36. Date <u>April 1981</u>									
		37. Revision Dates _____ 38. Staff Review _____									

Form 10-445
(5/62)

1. STATE Kentucky COUNTY Owsley TOWN VICINITY Levi, Ky. STREET NO. ORIGINAL OWNER Levi Ross ORIGINAL USE Dwelling PRESENT OWNER G. W. Pendergrass PRESENT USE Dwelling WALL CONSTRUCTION Log & Boxwood to NO. OF STORIES 1 1/2 back	HISTORIC AMERICAN BUILDINGS SURVEY INVENTORY 2. NAME Levi Ross House DATE OR PERIOD 1847 STYLE Log Cabin ARCHITECT BUILDER Levi Ross 3. FOR LIBRARY OF CONGRESS USE
---	--

4. NOTABLE FEATURES, HISTORICAL SIGNIFICANCE AND DESCRIPTION OPEN TO PUBLIC **NO**

There is a possibility that this is the oldest house in Owsley County. It was used at one time for distilling governmental licensed liquor. It has a basement opening as can be seen in the photograph.

5. PHYSICAL CONDITION OF STRUCTURE **Endangered** Int.

*Older than the Beattyville home
1847-1848*




2

6. LOCATION MAP (Plan Optional)

7. PUBLISHED SOURCES (Author, Title, Pages)
 INTERVIEWS, RECORDS, PHOTOS, ETC.

R. C. Price-Levi, Kentucky
G. W. Pendergrass Atty.
Beattyville, Ky.




SUPPLEMENTAL INFORMATION AND PHOTOGRAPHS MAY BE ADDED ON SHEET OF SAME SIZE

19. (continued)

as 1846. The Price family owned the building for many years.

Levi Ross is recorded in the 1850 Owsley County census as being 31 years old, a mulatto and farmer owning property valued at \$900. He is also listed as having a wife and four children.



Total whites 3614
Total free blacks 2
~~total~~ slaves - 136

1850 Owsley Co Census

341 Levi Ross 31 m mulatto farmer \$1900 Ky

wife (28) + 4 children

keeper
animal

384 Jacob Howerton 49 m tavern keeper \$1300 Va

wife + 8 children

1860 Owsley Co. Census

288 Lewis Cole 39 grower 1000 W.C.

+ 6 family members
+ Margaret Combs 18
+ Anderson Bowman 27

562 J.C. Howerton 51 innkeeper 2300 Va.

+ 6 children
+ Susan Brigant 29

574 Hiram McGuire 58 tavern keeper 2500 Ky.

554 W.H. Reed 27 Innkeeper 1000 Ky

+ wife 2 children

292 Elcannah Winn 41 innkeeper 1000 Va

+ 2 family

19. (continued)

as 1846. The Price family owned the building for many years.

Levi Ross is recorded in the 1850 Owsley County census as being 31 years old, a mulatto and farmer owning property valued at \$900. He is also listed as having a wife and four children.



→7 →7A




→9 →9A

KODAK SAFETY FILM 5062

KODAK SAFETY FILM 5062

KODAK SAFETY FILM 5062

KODAK SA



→10 →10A



→11 →11A



→12 →12A



→13 →13A



→14 →14A



→15 →15A



→16 →16A



→17 →17A

FETY FILM 5062

KODAK SAFETY FILM 5062

KODAK SAFETY FILM


**Kentucky Historic Resources
Individual Survey Form**
(KHC 91-1)

County Osley
Resource # OW 4
Related Group # _____
Intensive Doc. _____
Evaluation U/
Destroyed _____

For instructions, see the Kentucky Historic Resources Survey Manual.

1. NAME OF RESOURCE (How Determined): 5/
Clifty United Methodist Church
-
2. ADDRESS /LOCATION:
Ky 847 2.5 miles south of KY 11
-
3. UTM REFERENCE:
Quad Name: Booneville
Date: 1978 Zone: 17
Easting: 2/5/9/3/2/0
Northing: 4/1/4/9/3/6/0
Accuracy: A
-
4. Owner/Address:
Clifty United Methodist Church
-
5. Field Recorder /Affiliation:
LD
-
6. Date Recorded: 10/19/1995
-
7. Sponsor: KHC
-
8. Initiation: 1/Grant
-
9. Other Documentation/Recognition:
 Survey HABS/HAER
 KY Land Local Land
 NR R & C
 NHL
Other: _____
-
10. Original Primary Function: 0/6/A
Church
-
11. Current Primary Function: 0/6/A
Church
-
- * 12. Construction Date: _____ / _____ *estimated*
1/8/9/1/Signage over door *documented*
-
- * 13. Date of Major Modifications: (Specify)
1/ enclosed porch, enlarged door, handicap ramp
-
- * 14. Construction Method/Material:
W/2/frame/golden oak *Original*
_____ *Subsequent*

16. Plan:
0 / center aisle church first
_____ second
_____ third
-
17. Stylistic Influence:
3 / mid 19th c: 2 / Gothic Rev first
_____ _____ second
_____ _____ third
-
18. Style Development:
P/ first R/ second _____ / third
-
19. Foundation:
Type: _____ Material: _____ original
2/continous A/cut stone replacement
-
20. Primary Wall Material:
1/weatherboard original
_____ replacement
-
21. Roof Configuration/Covering:
Configuration Covering original
B/ Front Gable 0 / unknown replacement
_____ 5/ shingle
-
22. Condition: G/
-
23. Modification: 1/
-
- * 24. Negative File #: 95/12/20-24LD



COUNTY OSLEY
SOURCE # OW 4
GROUP # _____
 IDENTIFICATION _____ INTENSIVE
CATEGORY #'s 12, 13, 14, 24
PAGE 2 OF 2 PAGES

KENTUCKY HISTORIC RESOURCES
CONTINUATION SHEET
(KHC 91-4)


Clifty United Methodist Church
County Road 847
Osley County, KY

12. A hand painted sign located over the door of the church states it was constructed in 1891.

13. The front entrance was enclosed by a frame entry way with double doors and a handicap ramp was added in the 1990s.

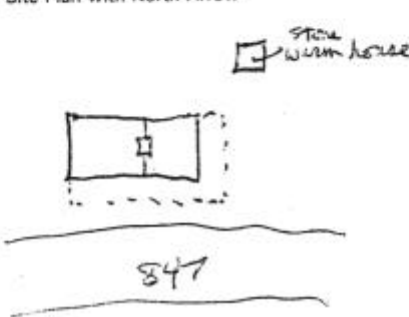

14. The original door is four paneled wood and capped with a recessed plain wooden Gothic arch. Four equally spaced four over four double hung windows with wooden sills and wooden corbeled lintels are located on the north and south elevations.


24.



KENTUCKY HISTORIC RESOURCES INVENTORY

Site No. Ow-5

<p>1. Historic Name(s) Absolom Mainous House Original Owner Absolom Mainous ?</p>			<p>22. ADD/County Ky. River/Owsley 095</p>		
<p>2. Present Name</p>			<p>23. Zoning Classification Magisterial District</p>		
<p>3. Owner's Name Hugh Burgyson</p>			<p>24. U.S.G. S. Quadrant (15'/75') Booneville</p>		
<p>4. Owner's Address Rt. 2, Booneville</p>			<p>25. UTM Reference Zone _____ Easting _____ Northing _____</p>		
<p>5. Location Scoville, off Hwy 847</p>			<p>26. Prehistoric Site _____ Object _____ Historic Site _____ Structure _____ Building</p>		
<p>6. Open to Public Yes _____ No X</p>	<p>7. Visible from road Yes X No _____</p>	<p>8. Ownership Private _____ X Local _____ State _____ Federal _____</p>			<p>27. District Yes _____ No X Name: _____</p>
<p>9. Local Contact/Organization</p>			<p>28. Significance Evaluation survey f</p>		
<p>10. Site Plan with North Arrow </p>			<p>11. Architect</p>		
<p>12. Builder</p>			<p>29. Status National Landmark _____ Date _____ National Register _____ Landmark Certificate _____ Kentucky Survey _____ Local Landmark _____ HABS/HAER _____</p>		
<p>13. Date mid-19th c/ 4 5 c. 1880</p>			<p>30. Theme Primary architecture C Secondary _____ Other _____</p>		
<p>14. Style A. vernacular <input checked="" type="checkbox"/> B. <input type="checkbox"/></p>			<p>31. Endangered Yes _____ No X</p>		
<p>15. Original Use Single-F. Res. A</p>			<p>32. </p>		
<p>16. Present Use Single-F. Res.</p>			<p>No. Stories Two C</p>		
<p>17. Condition Excellent A</p>			<p>Single Pile <input checked="" type="checkbox"/> NA _____ Double Pile _____</p>		
<p>18. Description Five-bay log/frame house with double entrance on main facade. Pedimented window enframement over first floor bays on log section. Exposed joist ceiling. Stone warm house at rear.</p>			<p>Floor Plan double cell C</p>		
<p>19. History Owned at one time by Absolom Mainous, who donated land on which Clifty Methodist Church was built (1891).</p>			<p>Structrual Fabric Log/Frame A D</p>		
<p>20. Significance Good example of log house altered in typical pattern.</p>			<p>Decorative Fabric A.sawn weatherboard J</p>		
<p>21. Source of Information</p>			<p>B. _____</p>		
<p>22. ADD/County</p>			<p>Roof Form Gable</p>		
<p>23. Zoning Classification</p>			<p>Roll No. <u>4</u></p>		
<p>24. U.S.G. S. Quadrant (15'/75')</p>			<p>Picture No. <u>19-23</u></p>		
<p>25. UTM Reference</p>			<p>Direction _____</p>		
<p>26. Prehistoric Site</p>			<p>33. Tape No. _____ Negative No. _____</p>		
<p>27. District</p>			<p>34. Prepared by: Gloria Mills Gibson Worsham</p>		
<p>28. Significance Evaluation</p>			<p>35. Organization KHC</p>		
<p>29. Status</p>			<p>36. Date April 1981</p>		
<p>30. Theme</p>			<p>37. Revision Dates _____ 38. Staff Review _____</p>		




19 continued

Creek Independent Grade School. Labor and materials were donated by locals.

By 1921, the school was known as Clifty Academy. The same year, financial responsibility was assumed by the Barbourville District of the Methodist Conference. During the period of the '20s, the school combined grade school with high school. (In 1922 was the first graduating class of the Clifty Community High School.)

Later, the Methodist Conference decided to move the high school to Booneville. In 1930 the property was purchased by the County Board of Education. The first 8 grades continued to be taught at Clifty until 1952 when all county schools were consolidated. The community was never to be the same. Wrote Joyce Wilson, "Loosing the high school tolled the death knell for the once thriving Scoville community" (Wilson, p. 57).





BUCK CREEK SCHOOL, District No. 19

Built by Supt. G. W. Garrett, completed by P. M. Frye
 at approximate cost of \$3200.
 Census of June 1, 1939, 48 Males and 30 Females, Total 78
 Teachers 1938-39, Mr. Taft Botner, Scoville, Kentucky
 Mrs. Malvery Botner, Scoville, Kentucky ***



Built by Supt.
 J. B. Spence
 at the approxi-
 mate cost of
 \$300.00

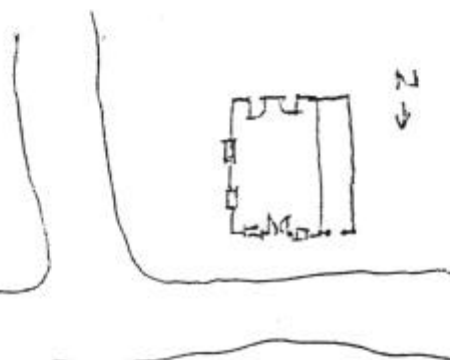

Census of
 June 1, 1939,
 29 Males and
 31 Females,
 Total 60

RIVERSIDE SCHOOL, District No. 20

Teacher 1938-39, Mrs. Nora Bishop, Conkling, Kentucky ***


KENTUCKY HISTORIC RESOURCES INVENTORY

Site No. 0w-7

1. Historic Name(s) Rowlands Chapel/School Original Owner		22. ADD/County Ky. River/Owsley 095	
2. Present Name		23. Zoning Classification Magisterial District	
3. Owner's Name Mr. and Mrs. Hugh Mainous		24. U.S.G. S. Quadrant (15'/75')	
4. Owner's Address		25. UTM Reference Zone _____ Easting _____ Northing _____	
5. Location 1 mile south of Scoville on Rt. 847		26. Prehistoric Site _____ Object _____ Historic Site _____ Structure _____ <u>Building</u>	
6. Open to Public Yes _____ No <input checked="" type="checkbox"/>	7. Visible from road Yes <input checked="" type="checkbox"/> No _____	8. Ownership Private <input checked="" type="checkbox"/> Local _____ State _____ Federal _____	
9. Local Contact/Organization		27. District Yes _____ No <input checked="" type="checkbox"/> Name: _____	
10. Site Plan with North Arrow 		28. Significance Evaluation survey f	
18. Description Frame building with entrance in gable end. Shed addition to right side. Tin roof. Two rooms. Original entrance presently in rear gable end. Building was relocated from original site across road.		11. Architect	
		12. Builder	
		13. Date 4th quarter 19th century 5	
		14. Style A. undetermined <input checked="" type="checkbox"/> B. <input type="checkbox"/>	
		15. Original Use church/school H I	
16. Present Use Vacant		29. Status National Landmark _____ National Register _____ Landmark Certificate _____ Kentucky Survey _____ Local Landmark _____ HABS/HAER _____	
17. Condition Poor D		30. Theme Primary education i Secondary _____ Other _____	
19. History At one time, building functioned as an ungraded school and chapel.		31. Endangered Yes _____ No <input checked="" type="checkbox"/>	
20. Significance Intact example of early school/church.		32. 	
21. Source of Information Jody Flannery, Joyce Wilson <u>This was yesterday, p. 58</u>		Roll No. <u>4</u> Picture No. <u>34</u> Direction _____	
		33. Tape No. _____ Negative No. _____	
		34. Prepared by: Gloria Mills Gibson Wersham	
		35. Organization KHC	
		36. Date April 1981	
		37. Revision Dates _____ 38. Staff Review _____	

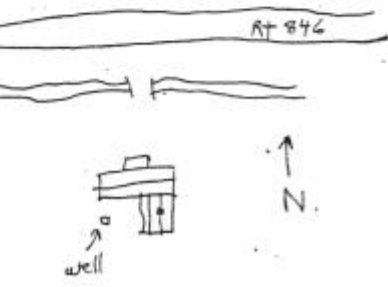

KENTUCKY HISTORIC RESOURCES INVENTORY

Site No. Ow-16

<p>1. Historic Name(s) Albert Brandenburg House Original Owner</p>		<p>22. ADD/County Ky. River/Owsley 095</p>	
<p>2. Present Name</p>		<p>23. Zoning Classification Magisterial District</p>	
<p>3. Owner's Name</p>		<p>24. U.S.G. S. Quadrant (15'/75') BOONEVILLE</p>	
<p>4. Owner's Address</p>		<p>25. UTM Reference Zone Easting Northing</p>	
<p>5. Location Chestnut Gap vicinity</p>		<p>26. Prehistoric Site Object Historic Site Structure</p>	
<p>6. Open to Public Yes <input type="checkbox"/> No <input checked="" type="checkbox"/></p>	<p>7. Visible from road Yes <input checked="" type="checkbox"/> No <input type="checkbox"/></p>	<p>8. Ownership K</p> <p>Private <input type="checkbox"/></p> <p>Local <input type="checkbox"/></p> <p>State <input type="checkbox"/></p> <p>Federal <input type="checkbox"/></p>	
<p>9. Local Contact/Organization</p>		<p>27. District Yes <input type="checkbox"/> No <input checked="" type="checkbox"/> Name: </p>	
<p>10. Site Plan with North Arrow</p>		<p>28. Significance Evaluation F survey</p>	
<p>11. Architect</p>		<p>29. Status Date</p> <p>National Landmark <input type="checkbox"/></p> <p>National Register <input type="checkbox"/></p> <p>Landmark Certificate <input type="checkbox"/></p> <p>Kentucky Survey <input type="checkbox"/></p> <p>Local Landmark <input type="checkbox"/></p> <p>HABS/HAER <input type="checkbox"/></p>	
<p>12. Builder</p>		<p>30. Theme C</p> <p>Primary architecture</p> <p>Secondary <input type="checkbox"/></p> <p>Other <input type="checkbox"/></p>	
<p>13. Date 4th 1/4 of 19th century 5</p>		<p>31. Endangered Yes <input type="checkbox"/> No <input checked="" type="checkbox"/></p>	
<p>14. Style V</p> <p>A. vernacular</p> <p>B. <input type="checkbox"/></p>		<p>32.</p>	
<p>15. Original Use A Single-Family Res.</p>		<p style="text-align: center;"></p>	
<p>16. Present Use Single-Family Res.</p>		<p>Roll No. <u>6</u></p> <p>Picture No. <u>12</u></p> <p>Direction _____</p>	
<p>17. Condition a excellent</p>		<p>33. Tape No. _____ Negative No. _____</p>	
<p>18. Description</p> <p>Two-story five bay frame dwelling with stone chimney on w(?) end. Central entrance with transom.</p> <p>Nicely sited in fertile farm area in bend of South Fork.</p>		<p>34. Prepared by: Gloria Mills Gibson Worsham</p>	
<p>No. Stories C Two</p> <p>Single Pile <input checked="" type="checkbox"/> NA <input type="checkbox"/></p> <p>Double Pile <input type="checkbox"/></p> <p>Floor Plan unknown </p> <p>Structural Fabric D Frame</p> <p>Decorative Fabric sawn J</p> <p>A. weatherboard</p> <p>B. <input type="checkbox"/></p> <p>Roof Form Gable</p>		<p>35. Organization KHC</p>	
<p>19. History</p>		<p>36. Date April 1981</p>	
<p>20. Significance Good example of typical house form.</p>		<p>37. Revision Dates _____ 38. Staff Review _____</p>	
<p>21. Source of Information</p>			


KENTUCKY HISTORIC RESOURCES INVENTORY

Site No. Ow-17

1. Historic Name(s) Original Owner		22. ADD/County Ky. River/Owsley 095	
2. Present Name		23. Zoning Classification Magisterial District	
3. Owner's Name Mainous Harris		24. U.S.G. S. Quadrant (15'/75') BOWELLE	
4. Owner's Address		25. UTM Reference Zone _____ Easting _____ Northing _____	
5. Location Hwy. 846 3m. E. of Sturgeon		26. Prehistoric Site _____ Object _____ Historic Site _____ Structure _____ Building <input checked="" type="checkbox"/>	
6. Open to Public Yes _____ No <input checked="" type="checkbox"/>	7. Visible from road Yes <input checked="" type="checkbox"/> No _____	8. Ownership Private _____ <input checked="" type="checkbox"/> Local _____ State _____ Federal _____	27. District Yes _____ No <input checked="" type="checkbox"/> Name: _____
9. Local Contact/Organization		28. Significance Evaluation survey f	
10. Site Plan with North Arrow 		11. Architect	
		12. Builder	
		13. Date 4th 1/4 of 19th century 5	
		14. Style A. vernacular <input checked="" type="checkbox"/> B. <input type="checkbox"/>	
		15. Original Use Single-Family Res. <input checked="" type="checkbox"/>	
16. Present Use Single-Family Res.		29. Status National Landmark _____ National Register _____ Landmark Certificate _____ Kentucky Survey _____ Local Landmark _____ HABS/HAER _____	
17. Condition good <input type="checkbox"/>		30. Theme Primary <u>architecture</u> c Secondary _____ Other _____	
18. Description Two-story three-bay frame dwelling with one-story shed porch over central entrance. Plain molding around bays. Tin roof. One-story rear ell. Nicely sited farmhouse--one of few large 2-s farmhouses along Hwy. 846		31. Endangered Yes _____ No <input checked="" type="checkbox"/>	
19. History		No. Stories <u>Two</u> c	
		Single Pile <input checked="" type="checkbox"/> NA _____ Double Pile _____	
		Floor Plan <u>single pile center passage</u> i	
		Structural Fabric <u>Frame</u> n	
		Decorative Fabric <u>sawn weatherboard</u> j B. <input type="checkbox"/>	
Roof Form <u>Gable</u>			
Roll No. <u>6</u>			
Picture No. <u>6-13</u>			
Direction _____		33. Tape No. _____ Negative No. _____	
20. Significance <u>Good example of typical house form</u>		34. Prepared by: Gloria Mills Gibson Worsham	
21. Source of Information		35. Organization <u>KHC</u>	
		36. Date <u>April 1981</u>	
		37. Revision Dates _____ 38. Staff Review _____	

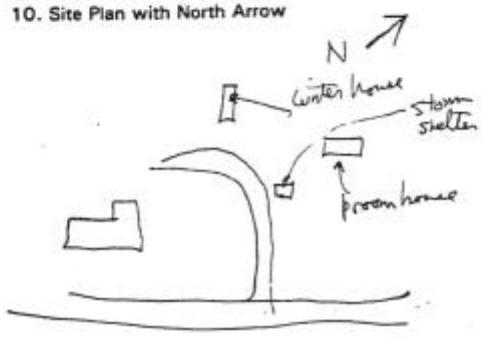

KENTUCKY HISTORIC RESOURCES INVENTORY

Site No. Ow-19

1. Historic Name(s) <p style="text-align: center;">Green Hall Post Office</p> Original Owner 			22. ADD/County <p style="text-align: center;">Ky. River/Owsley</p>																				
2. Present Name <p style="text-align: center;">Bingham's Grocery and Green Hall P.O.</p>			23. Zoning Classification Magisterial District																				
3. Owner's Name <p style="text-align: center;">Lynn Wright</p>			24. U.S.G. S. Quadrant (15'/75') <p style="text-align: center;">Sturgeon</p>																				
4. Owner's Address 			25. UTM Reference <table style="width: 100%; border: none;"> <tr> <td style="border: none;">Zone</td> <td style="border: none;">Easting</td> <td style="border: none;">Northing</td> </tr> <tr> <td style="border: none;"> </td> <td style="border: none;"> </td> <td style="border: none;"> </td> </tr> </table>			Zone	Easting	Northing															
Zone	Easting	Northing																					
5. Location <p style="text-align: center;">Hwy. 30, Green Hall, near Jackson County line</p>			26. Prehistoric Site Historic Site Building <input checked="" type="checkbox"/>																				
6. Open to Public Yes <input checked="" type="checkbox"/> No <input type="checkbox"/>	7. Visible from road Yes <input checked="" type="checkbox"/> No <input type="checkbox"/>	8. Ownership Private <input checked="" type="checkbox"/> Local <input type="checkbox"/> State <input type="checkbox"/> Federal <input type="checkbox"/>			27. District Yes <input type="checkbox"/> No <input checked="" type="checkbox"/> Name:																		
9. Local Contact/Organization			28. Significance Evaluation survey <input checked="" type="checkbox"/>																				
10. Site Plan with North Arrow			29. Status <table style="width: 100%; border: none;"> <tr> <td style="border: none;">National Landmark</td> <td style="border: none;"> </td> <td style="border: none;">Date</td> </tr> <tr> <td style="border: none;">National Register</td> <td style="border: none;"> </td> <td style="border: none;">_____</td> </tr> <tr> <td style="border: none;">Landmark Certificate</td> <td style="border: none;"> </td> <td style="border: none;">_____</td> </tr> <tr> <td style="border: none;">Kentucky Survey</td> <td style="border: none;"> </td> <td style="border: none;">_____</td> </tr> <tr> <td style="border: none;">Local Landmark</td> <td style="border: none;"> </td> <td style="border: none;">_____</td> </tr> <tr> <td style="border: none;">HABS/HAER</td> <td style="border: none;"> </td> <td style="border: none;">_____</td> </tr> </table>			National Landmark		Date	National Register		_____	Landmark Certificate		_____	Kentucky Survey		_____	Local Landmark		_____	HABS/HAER		_____
National Landmark		Date																					
National Register		_____																					
Landmark Certificate		_____																					
Kentucky Survey		_____																					
Local Landmark		_____																					
HABS/HAER		_____																					
11. Architect			30. Theme Primary <u>architecture</u> <input checked="" type="checkbox"/> Secondary _____ Other _____																				
12. Builder			31. Endangered Yes <input type="checkbox"/> No <input checked="" type="checkbox"/>																				
13. Date <p style="text-align: center;">1930s</p>			32.																				
14. Style A. <input type="checkbox"/> B. <input type="checkbox"/>																							
15. Original Use			Roll No. <u>6</u> Picture No. <u>20</u> Direction _____																				
16. Present Use <p style="text-align: center;">commercial/gov.</p>			33. Tape No. _____ Negative No. _____																				
17. Condition <p style="text-align: center;">Excellent</p>			34. Prepared by: <p style="text-align: center;">Gloria Mills Gibson Worsham</p>																				
18. Description One-story stone building now used as a PO and grocery. Six-bay with two entrances on main facade. Stepped roofline on side walls. Fabric--rough-cut stone			35. Organization <p style="text-align: center;">KHC</p>																				
19. History			36. Date <p style="text-align: center;">April 1981</p>																				
20. Significance <p style="text-align: center;">Unusual rural commercial building, use of native stone.</p>			37. Revision Dates _____ 38. Staff Review _____																				
21. Source of Information																							

KENTUCKY HISTORIC RESOURCES INVENTORY

Site No. Ow-20

1. Historic Name(s) Gus Wilson House Original Owner		22. ADD/County Ky. River/Owsley 095	
2. Present Name		23. Zoning Classification Magisterial District	
3. Owner's Name Gus Wilson		24. U.S.G. S. Quadrant (15'/75') SURGEON	
4. Owner's Address Rt. 1, Tyner		25. UTM Reference Zone _____ Easting _____ Northing _____	
5. Location Beal's Fork Road		26. Prehistoric Site _____ Object _____ Historic Site _____ Structure _____ Building <input checked="" type="checkbox"/>	
6. Open to Public Yes _____ No <input checked="" type="checkbox"/>	7. Visible from road Yes <input checked="" type="checkbox"/> No _____	27. District Yes _____ No <input checked="" type="checkbox"/> Name: _____	
8. Ownership Private <input checked="" type="checkbox"/> Local _____ State _____ Federal _____		28. Significance Evaluation Inventory g	
9. Local Contact/Organization		29. Status _____ Date _____ National Landmark _____ National Register _____ Landmark Certificate _____ Kentucky Survey _____ Local Landmark _____ HABS/HAER _____	
10. Site Plan with North Arrow 		11. Architect 12. Builder Gus Wilson 13. Date 1937	
14. Style A. _____ B. _____		15. Original Use Single-F. Res. A	
16. Present Use Single-F. Res.		17. Condition Excellent A	
18. Description One-story log residence with stone chimney on end. Center passage. Outbuildings--"winter" house, craft shop, and underground storm shelter.		30. Theme Primary _____ Secondary _____ Other _____	
19. History Owner and builder, Gus Hall, is locally known as a craftsman. He makes brooms in a shop near his house, which he sells largely to schools, gov. institutions. Using a "sewing vise" and a		31. Endangered Yes _____ No <input checked="" type="checkbox"/>	
20. Significance		32. 	
21. Source of Information		Roll No. <u>6</u> Picture No. <u>21-26, 30</u> Direction _____	
		33. Tape No. _____ Negative No. _____	
		34. Prepared by: Gloria Mills Gibson Worsham	
		35. Organization KHC	
		36. Date <u>April 1981</u>	
		37. Revision Dates _____ 38. Staff Review _____	

KENTUCKY HISTORIC RESOURCES INVENTORY

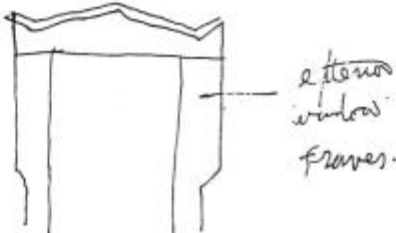

Site No. Ow-21

1. Historic Name(s) Jessie Holbrook House Original Owner		22. ADD/County Ky. River/Owsley 095	
2. Present Name		23. Zoning Classification Magisterial District	
3. Owner's Name Lavada Holbrook, Charles Holbrook		24. U.S.G. S. Quadrant (15'/75') STURGEON	
4. Owner's Address Tyner, Kentucky		25. UTM Reference _____ Zone Easting Northing	
5. Location Beal's Fork Road		26. Prehistoric Site Object Historic Site Structure Building <input checked="" type="checkbox"/>	
6. Open to Public Yes _____ No <input checked="" type="checkbox"/>	7. Visible from road Yes <input checked="" type="checkbox"/> No _____	27. District Yes _____ No <input checked="" type="checkbox"/> Name: _____	
8. Ownership Private <input checked="" type="checkbox"/> Local State Federal		28. Significance Evaluation survey f	
9. Local Contact/Organization		29. Status National Landmark National Register Landmark Certificate Kentucky Survey Local Landmark HABS/HAER	
10. Site Plan with North Arrow 		30. Theme Primary <u>architecture</u> c Secondary _____ Other _____	
11. Architect		31. Endangered Yes _____ No <input checked="" type="checkbox"/>	
12. Builder		32.	
13. Date c. 1905 6		33. Tape No. <u>6</u> Picture No. <u>31-36</u> Direction _____	
14. Style A. vernacular <input checked="" type="checkbox"/> B. <input type="checkbox"/>		34. Prepared by: Gloria Mills Gibson Worsham	
15. Original Use Single-Fam. Res. A		35. Organization KHC	
16. Present Use Single-Fam. Res.		36. Date <u>April 1981</u>	
17. Condition Excellent A		37. Revision Dates 38. Staff Review	
18. Description Two-story five-bay frame dwelling with two-story porch over entrance. Porch is ornately trimmed and is unusual in having a double pediment. End walls have gingerbread trim in gables, return cornices. Center passage plan, with dog-leg stairway. Original staircase Tongue & groove paneling in right front parlor. (over)		No. Stories <u>Two</u> C Single Pile <input checked="" type="checkbox"/> NA _____ Double Pile _____ Floor Plan <u>center passage single pile</u> LJ Structural Fabric <u>Frame</u> D Decorative Fabric A. Sawn weatherbd. J B. <input type="checkbox"/> Roof Form <u>Gable</u>	
19. History The house was built by Jessie Holbrook, father of Charles and Lavada Holbrook. Craftsmen who worked on the house include Charles Venable and, on the stairway, Bent Pierson. <u>The sawed lumber & decorative trim were obtained in</u>		Roll No. <u>6</u> Picture No. <u>31-36</u> Direction _____ 33. Tape No. Negative No.	
20. Significance <u>Booneville.</u> Good example of typical house form with unusual detailing.		34. Prepared by: Gloria Mills Gibson Worsham	
21. Source of Information Miss Lavada Holbrook		35. Organization KHC	
21. Source of Information Miss Lavada Holbrook		36. Date <u>April 1981</u>	
21. Source of Information Miss Lavada Holbrook		37. Revision Dates 38. Staff Review	





KENTUCKY HISTORIC RESOURCES INVENTORY

Site No. Ow-22

1. Historic Name(s) Nora Wilson House Original Owner		22. ADD/County Ky. River/Owsley 0 9 5									
2. Present Name		23. Zoning Classification Magisterial District									
3. Owner's Name Conley Pearson		24. U.S.G. S. Quadrant (15'/75') STURGEON									
4. Owner's Address Vinson, Kentucky		25. UTM Reference <table style="width: 100%; border-collapse: collapse;"> <tr> <td style="border: 1px solid black; width: 25px; height: 20px;"></td> <td style="border: 1px solid black; width: 25px; height: 20px;"></td> <td style="border: 1px solid black; width: 25px; height: 20px;"></td> <td style="border: 1px solid black; width: 25px; height: 20px;"></td> </tr> <tr> <td style="text-align: center;">Zone</td> <td style="text-align: center;">Easting</td> <td colspan="2" style="text-align: center;">Northing</td> </tr> </table>						Zone	Easting	Northing	
Zone	Easting	Northing									
5. Location Beal's Fork Road		26. Prehistoric Site Object Historic Site Structure Building <input checked="" type="checkbox"/>									
6. Open to Public Yes _____ No <input checked="" type="checkbox"/>	7. Visible from road Yes <input checked="" type="checkbox"/> No _____	8. Ownership <input checked="" type="checkbox"/> Private Local State Federal									
9. Local Contact/Organization		27. District Yes _____ No <input checked="" type="checkbox"/> Name: 									
10. Site Plan with North Arrow <div style="text-align: center;">  </div>		11. Architect 12. Builder 13. Date 4th 1/4 of 19th century 									
		14. Style A. vernacular <input checked="" type="checkbox"/> B. <input type="checkbox"/>									
		15. Original Use Single-Fam. Res. <input checked="" type="checkbox"/>									
		16. Present Use Single-Fam. Res.									
		17. Condition fair <input checked="" type="checkbox"/>									
18. Description Tree-lined approach to house. Two-story frame dwelling with central entrance. A later one-story porch runs length of main facade. Windows have pedimented surrounds. Tin roof. Rear ell. Outbuilding: frame cellar with high stone foundation.		29. Status Date National Landmark National Register Landmark Certificate Kentucky Survey Local Landmark HABS/HAER									
		30. Theme <input checked="" type="checkbox"/> a Primary <u>architecture</u> Secondary _____ Other _____									
		31. Endangered Yes _____ No <input checked="" type="checkbox"/>									
		32. <div style="text-align: center;">  </div>									
		Roll No. _____ Picture No. _____ Direction _____									
		33. Tape No. _____ Negative No. _____									
		34. Prepared by: Gloria Mills Gibson Worsham									
		35. Organization KHC									
		36. Date <u>April 1981</u>									
		37. Revision Dates _____ 38. Staff Review _____									
20. Significance											
21. Source of Information Mr. Brack McIntosh (resident/tenant)											
19. History According to tenant, the ^{house} may have been built by Nora Wilson, who lived in the house for many years.											

KENTUCKY HISTORIC RESOURCES INVENTORY

Site No. OW-23

1. Historic Name(s) Flannery-Chadwell House Original Owner		22. ADD/County Ky. River/Owsley	
2. Present Name		23. U.S.G.S. Quadrant (15'/75') G.I.S. Mod. <div style="border: 1px solid black; width: 40px; height: 20px; margin: 0 auto; text-align: center;">095</div>	
3. Location Hwy 30, 3 miles east of Travellers Rest		24. UTM Reference Zone _____ Easting _____ Northing _____	
4. Owner's Name Pearl Chadwell (C/O John Chadwell)		25. Coordinate Accuracy <input type="checkbox"/>	
5. Owner's Address Chadwell's Garage, Booneville		26. Prehistoric Site Object Historic Site _____ Structure Building <input checked="" type="checkbox"/> Other	
6. Open to Public Yes _____ No <input checked="" type="checkbox"/>	7. Visible from road Yes <input checked="" type="checkbox"/> No _____	8. Ownership <input checked="" type="checkbox"/> Private _____ Local _____ State _____ Federal _____	
9. Local Contact/Organization <div style="border: 1px solid black; width: 100%; height: 20px; margin-top: 5px;"></div>		27. National Register District Name: <div style="border: 1px solid black; width: 100%; height: 20px; margin-top: 5px;"></div>	
10. Site Plan with North Arrow <i>Wormhouse</i> 		28. Significance Evaluation <input checked="" type="checkbox"/> National Register	
11. Architect		29. Status Date National Landmark _____ National Register _____ Landmark Certificate _____ Kentucky Survey _____ Local Landmark _____ HABS/HAER _____	
12. Builder		30. Historic Theme <input checked="" type="checkbox"/> Primary Architecture Secondary _____ Other _____	
13. Date 19th c. 4 th : 1/4 A. <input checked="" type="checkbox"/> B. <input type="checkbox"/>		31. Endangered Yes _____ No <input checked="" type="checkbox"/>	
14. Style A. Vernacular <input checked="" type="checkbox"/> B. <input type="checkbox"/>		32. Preservation Project Status <input type="checkbox"/>	
15. Original Use Single-Fam. Res. <input checked="" type="checkbox"/>		Actual Cost in \$1,000s _____	
16. Present use Single-Fam. Res.		33. ATTACH PHOTO 	
17. Condition Fair <input type="checkbox"/>		Roll No. <u>7</u>	
18. Description Two-story frame dwelling with central doorways at both levels. Two-story porch over entrance. Weatherboard center bay not aligned with that of rest of house. Cornice trim and trim in gable of porch have remnants of vergeboard. Chiseled stone exterior chimneys on each end wall. According to present owner, "1889" was found inscribed on one of the stones in the chimney (not seen by (Continue on Back)		Picture No. <u>4-12</u>	
19. History The Chadwell family has owned the house since the 1920s. The Flannery family, who are previously associated with the house, may have built it (according to present owner). Across the highway is a frame, bd. & batten tin roofed grocery, which at one time was run by Pearl Chadwell's husband, J. D. Chadwell.		Direction _____	
20. Significance Most elaborate example of typical house form.		34. Prepared by: Gloria Mills Gibson Worhsam	
21. Source of Information John Chadwell, son of present owner, Travellers Rest, Ky.		35. Organization KHC	
		36. Date April 1981	
		37. Revision Dates _____ 38. Staff Review _____	

#18 (continued)


surveyors GM & GW). Boarded interior.


Outbuilding : Stone warm house to rear.



KENTUCKY HISTORIC RESOURCES INVENTORY


Site No. Ow-25

<p>1. Historic Name(s) <u>Moore House</u> <small>Original Owner</small></p>		<p>22. ADD/County <u>Ky. River/Owsley</u> 095</p>													
<p>2. Present Name</p>		<p>23. Zoning Classification <u>Magisterial District</u></p>													
<p>3. Owner's Name <u>Katharine and Jesse Pittman</u></p>		<p>24. U.S.G. S. Quadrant (15'/75')</p>													
<p>4. Owner's Address <u>Booneville</u></p>		<p>25. UTM Reference</p> <table style="width:100%; border-collapse: collapse;"> <tr> <td style="border: 1px solid black; width: 25px; height: 15px;"></td> <td style="border: 1px solid black; width: 25px; height: 15px;"></td> <td style="border: 1px solid black; width: 25px; height: 15px;"></td> <td style="border: 1px solid black; width: 25px; height: 15px;"></td> </tr> <tr> <td style="text-align: center; font-size: 8px;">Zone</td> <td style="text-align: center; font-size: 8px;">Easting</td> <td colspan="2" style="text-align: center; font-size: 8px;">Northing</td> </tr> </table>						Zone	Easting	Northing					
Zone	Easting	Northing													
<p>5. Location <u>Off Chestnut Gap Road, near Booneville</u></p>		<p>26. Prehistoric Site Object <u>Historic Site</u> Structure <u>Building</u></p>													
<p>6. Open to Public Yes <input type="checkbox"/> No <input checked="" type="checkbox"/></p>	<p>7. Visible from road Yes <input checked="" type="checkbox"/> No <input type="checkbox"/></p>	<p>27. District Yes <input type="checkbox"/> No <input checked="" type="checkbox"/> Name: </p>													
<p>8. Ownership X Private <input checked="" type="checkbox"/> Local <input type="checkbox"/> State <input type="checkbox"/> Federal <input type="checkbox"/></p>		<p>28. Significance Evaluation F <u>Survey</u></p>													
<p>9. Local Contact/Organization</p>		<p>29. Status Date</p> <table style="width:100%; border-collapse: collapse;"> <tr> <td style="width:80%; border: 1px solid black; height: 15px;"></td> <td style="width:20%; border: 1px solid black; height: 15px;"></td> </tr> <tr> <td style="border: 1px solid black; height: 15px;"></td> <td style="border: 1px solid black; height: 15px;"></td> </tr> <tr> <td style="border: 1px solid black; height: 15px;"></td> <td style="border: 1px solid black; height: 15px;"></td> </tr> <tr> <td style="border: 1px solid black; height: 15px;"></td> <td style="border: 1px solid black; height: 15px;"></td> </tr> <tr> <td style="border: 1px solid black; height: 15px;"></td> <td style="border: 1px solid black; height: 15px;"></td> </tr> <tr> <td style="border: 1px solid black; height: 15px;"></td> <td style="border: 1px solid black; height: 15px;"></td> </tr> </table>													
<p>10. Site Plan with North Arrow</p>		<p>30. Theme C</p> <table style="width:100%; border-collapse: collapse;"> <tr> <td style="width:80%;">Primary <u>Architecture</u></td> <td style="width:20%; border: 1px solid black; text-align: center;">C</td> </tr> <tr> <td>Secondary _____</td> <td style="border: 1px solid black;"></td> </tr> <tr> <td>Other _____</td> <td style="border: 1px solid black;"></td> </tr> </table>		Primary <u>Architecture</u>	C	Secondary _____		Other _____							
Primary <u>Architecture</u>	C														
Secondary _____															
Other _____															
<p>11. Architect</p>		<p>31. Endangered Yes <input type="checkbox"/> No <input checked="" type="checkbox"/></p>													
<p>12. Builder</p>		<p>32.</p>													
<p>13. Date <u>1875</u> 4</p>		<div style="border: 1px solid black; width: 100px; height: 100px; margin: 0 auto; position: relative;">  </div>													
<p>14. Style A. Vernacular <input checked="" type="checkbox"/> B. <input type="checkbox"/></p>		<p>Roll No. <u>7</u></p>													
<p>15. Original Use <u>Single-Fam. Res.</u> A</p>		<p>Picture No. <u>13-18</u></p>													
<p>16. Present Use <u>Single-Fam. Res.</u></p>		<p>Direction _____</p>													
<p>17. Condition <u>Fair</u> C</p>		<p>33. Tape No. _____ Negative No. _____</p>													
<p>18. Description</p> <p>Two-story five-bay frame dwelling. One-story shed porch over central entrance. (At one time, probably had 2-s porch--central doorway at 2nd level.) Main entrance has double doors with sidelights and transom. Dressed stone chimneys on each end wall. At top of <u>S.</u> chimney is inscribed "1875". Windows have 6/6 pane sash. Plain surrounds. Box cornice. ^{Sawn}trim Gable.</p> <p>19. History <u>remains along gable end. Rear ell.</u></p> <p>According to present owner, Moore family built it. Contractor was said to have been from Louisiana.</p>		<p>34. Prepared by: <u>Gloria Mills</u> <u>Gibson Worsham</u></p>													
<p>20. Significance <u>Good example of typical house form.</u></p>		<p>35. Organization <u>KHC</u></p>													
<p>21. Source of Information <u>Katharine Pittman</u></p>		<p>36. Date <u>April 1981</u></p>													
<p>22. ADD/County</p>		<p>37. Revision Dates _____ 38. Staff Review _____</p>													



KENTUCKY HISTORIC RESOURCES INVENTORY

Site No. Ow-26

1. Historic Name(s)		22. ADD/County Ky. River/Owsley 095							
Original Owner		23. Zoning Classification Magisterial District							
2. Present Name		24. U.S.G. S. Quadrant (15'/75')							
3. Owner's Name		25. UTM Reference							
4. Owner's Address		<table style="width:100%; border-collapse: collapse;"> <tr> <td style="width:33%; border-bottom: 1px solid black;"></td> <td style="width:33%; border-bottom: 1px solid black;"></td> <td style="width:33%; border-bottom: 1px solid black;"></td> </tr> <tr> <td style="text-align:center;">Zone</td> <td style="text-align:center;">Easting</td> <td style="text-align:center;">Northing</td> </tr> </table>					Zone	Easting	Northing
Zone	Easting	Northing							
5. Location W. side of Hwy. 11, south of Booneville		26. Prehistoric Site Historic Site							
6. Open to Public Yes _____ No <u>X</u>		Object Structure							
7. Visible from road Yes <u>X</u> No _____		Building <u>X</u>							
9. Local Contact/Organization		27. District Yes _____ No <u>X</u> Name: 							
		28. Significance Evaluation Survey F							
10. Site Plan with North Arrow		29. Status Date							
11. Architect		National Landmark _____							
12. Builder		National Register _____							
13. Date 4th 1/4 19th c. 5		Landmark Certificate _____							
14. Style		Kentucky Survey _____							
A. Vernacular V		Local Landmark _____							
B. 		HABS/HAER _____							
15. Original Use Single-Fam. Res. A		30. Theme							
16. Present Use Single-Fam. Res.		Primary <u>Architecture</u> C							
17. Condition B		Secondary _____							
Good		Other _____							
18. Description		31. Endangered Yes _____ No <u>X</u>							
Two-story T-plan. 1-s porch. Fish scale shingles in gable ends. Rear 1-s addition.		32.							
									
				No. Stories C					
				Two					
				Single Pile <input checked="" type="checkbox"/> NA _____					
				Double Pile _____					
Floor Plan N		Roll No. <u>7</u>							
T-plan		Picture No. <u>27</u>							
Structural Fabric D		Direction _____							
Frame		33. Tape No. _____ Negative No. _____							
Decorative Fabric J		34. Prepared by: Gloria Mills Gibson Worsham							
A. Sawn weatherbd.		35. Organization KHC							
B. 		36. Date <u>April 1981</u>							
Roof Form		37. Revision Dates _____ 38. Staff Review _____							
Gable									
19. History									
20. Significance Typical house form									
21. Source of Information									

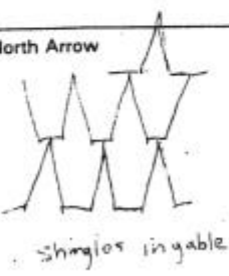
KENTUCKY HISTORIC RESOURCES INVENTORY

Site No. 0w-27

1. Historic Name(s) Williams House Original Owner		22. ADD/County Ky. River/Owsley 0 9 5							
2. Present Name		23. Zoning Classification Magisterial District							
3. Owner's Name Mrs. A. H. Baker		24. U.S.G. S. Quadrant (15'/75')							
4. Owner's Address Route 2, Booneville		25. UTM Reference <table style="width: 100%; border-collapse: collapse;"> <tr> <td style="border: 1px solid black; width: 33%; height: 20px;"></td> <td style="border: 1px solid black; width: 33%; height: 20px;"></td> <td style="border: 1px solid black; width: 33%; height: 20px;"></td> </tr> <tr> <td style="text-align: center; font-size: small;">Zone</td> <td style="text-align: center; font-size: small;">Easting</td> <td style="text-align: center; font-size: small;">Northing</td> </tr> </table>					Zone	Easting	Northing
Zone	Easting	Northing							
5. Location Off Scoville Road, w. side of Hwy. 11		26. Prehistoric Site Object Historic Site Structure Building <input checked="" type="checkbox"/>							
6. Open to Public Yes _____ No <input checked="" type="checkbox"/>	7. Visible from road Yes <input checked="" type="checkbox"/> No _____	8. Ownership Private <input checked="" type="checkbox"/> Local <input type="checkbox"/> State <input type="checkbox"/> Federal <input type="checkbox"/>	27. District Yes _____ No <input checked="" type="checkbox"/> Name: 						
9. Local Contact/Organization		28. Significance Evaluation Survey F							
10. Site Plan with North Arrow		11. Architect							
		12. Builder							
		13. Date 4th 1/4 19th c. 5							
		14. Style A. Vernacular V B. 							
		15. Original Use Single-Fam. Res. A							
		16. Present Use Single-Fam. Res.							
		17. Condition Excellent A							
18. Description Two-story three-bay frame dwelling. Did have 2-s portico with latticework, but was later enclosed at second level. Fish scale shingles in gable ends. Rear ell.		No. Stories Two C							
		Single Pile <input checked="" type="checkbox"/> NA _____ Double Pile _____							
		Floor Plan enclosed I							
		Structural Fabric Frame D							
		Decorative Fabric A. Sawn weatherboard J B. 							
		Roof Form Gable							
		19. History Williams family may have built it, according to present owner.							
20. Significance Typical house form		31. Endangered Yes _____ No <input checked="" type="checkbox"/>							
		32. <div style="background-color: black; width: 100%; height: 100%;"></div>							
21. Source of Information Mrs. A. H. Baker		Roll No. <u>7</u> Picture No. <u>22-26</u> → 25A → 26							
		Direction _____ 33. Tape No. _____ Negative No. _____							
22. Source of Information Mrs. A. H. Baker		34. Prepared by: Gloria Mills Gibson Worsham							
		35. Organization KHC							
36. Date <u>April 1981</u>		37. Revision Dates _____ 38. Staff Review _____							

KENTUCKY HISTORIC RESOURCES INVENTORY

Site No. Ow-28

1. Historic Name(s)		22. ADD/County Ky. River/Owsley 0 9 5							
Original Owner		23. Zoning Classification Magisterial District							
2. Present Name		24. U.S.G. S. Quadrant (15'/75')							
3. Owner's Name <u>Morgan Pendergrass</u>		25. UTM Reference <table style="width: 100%; border-collapse: collapse;"><tr><td style="width: 33%; border-bottom: 1px solid black;"> </td><td style="width: 33%; border-bottom: 1px solid black;"> </td><td style="width: 33%; border-bottom: 1px solid black;"> </td></tr><tr><td style="text-align: center;">Zone</td><td style="text-align: center;">Easting</td><td style="text-align: center;">Northing</td></tr></table>					Zone	Easting	Northing
Zone	Easting	Northing							
4. Owner's Address <u>Rt. 2, Booneville</u>		26. Prehistoric Site Historic Site Object Structure							
5. Location <u>Hwy. 847, south of Scoville</u>									
6. Open to Public Yes <input type="checkbox"/> No <input checked="" type="checkbox"/>	7. Visible from road Yes <input checked="" type="checkbox"/> No <input type="checkbox"/>	8. Ownership Private <input type="checkbox"/> Local <input type="checkbox"/> State <input type="checkbox"/> Federal <input type="checkbox"/>							
9. Local Contact/Organization									
10. Site Plan with North Arrow <div style="text-align: center;"></div>				27. District Yes <input type="checkbox"/> No <input checked="" type="checkbox"/> Name: 					
				28. Significance Evaluation Survey F					
		29. Status Date National Landmark <input type="checkbox"/> _____ National Register <input type="checkbox"/> _____ Landmark Certificate <input type="checkbox"/> _____ Kentucky Survey <input type="checkbox"/> _____ Local Landmark <input type="checkbox"/> _____ HABS/HAER <input type="checkbox"/> _____							
		30. Theme C Primary <u>Architecture</u> Secondary _____ Other _____							
		31. Endangered Yes <input type="checkbox"/> No <input checked="" type="checkbox"/>							
		32. <div style="text-align: center; padding: 10px;">ATTACH PHOTO</div>							
11. Architect		12. Builder							
13. Date <u>4th 1/4 19th c.</u> 5		14. Style A. <input type="checkbox"/> B. <input type="checkbox"/>							
15. Original Use <u>Single-Fam. Res.</u> A		16. Present Use <u>Single-Fam. Res.</u>							
17. Condition <u>Good</u> B		18. Description <p>Two-story frame T-plan with 1-s wrap-around porch, supported by turned posts. Fish scale shingles in gable ends (similar to # 27).</p>							
19. History		No. Stories <u>Two</u> C							
20. Significance <u>Typical house form.</u>		Single Pile <input checked="" type="checkbox"/> NA <input type="checkbox"/> Double Pile <input type="checkbox"/>							
21. Source of Information		Floor Plan <u>T-plan</u> <input type="checkbox"/>							
		Structural Fabric <u>Frame</u> D							
		Decorative Fabric A. <u>Sawn weatherboard</u> J B. <input type="checkbox"/>							
		Roof Form <u>Gable</u>							
		Roll No. _____ Picture No. _____ Direction _____							
		33. Tape No. _____ Negative No. _____							
		34. Prepared by: <u>Gloria Mills</u> <u>Gibson Worsham</u>							
		35. Organization <u>KHC</u>							
		36. Date <u>April 1981</u>							
		37. Revision Dates _____ 38. Staff Review _____							

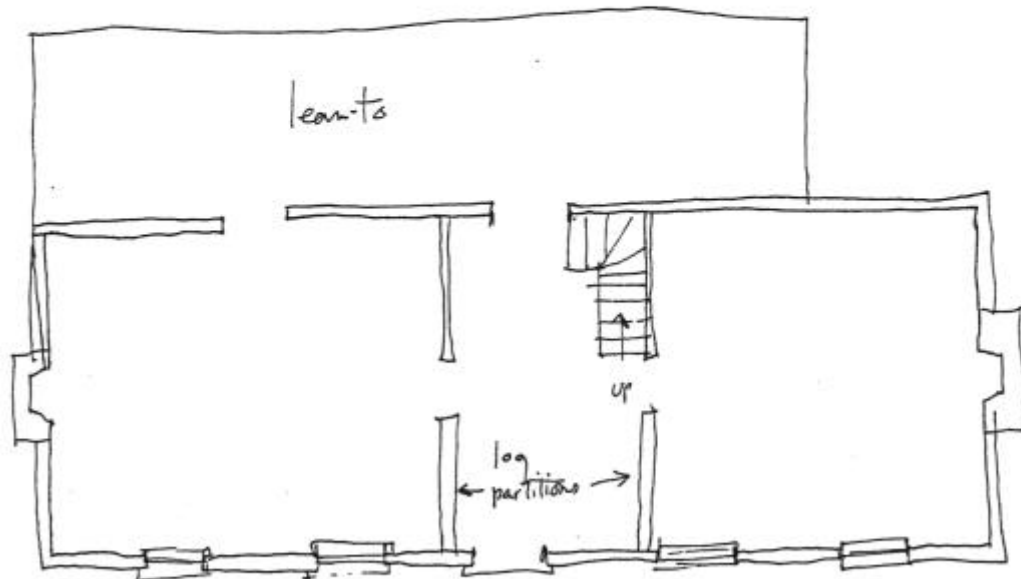

KENTUCKY HISTORIC RESOURCES INVENTORY

Site No. Ow-29

1. Historic Name(s) Original Owner			22. ADD/County Ky. River/Owsley 6 6 5		
2. Present Name			23. U.S.G.S. Quadrant (15'/75') Sturgeon G.I.S. Mod. 16.2		
3. Location <u>near Endell</u> <u>Off Seoville Road between Travertine Rd & Seoville on 847</u>			24. UTM Reference 16 256920 4145680 Zone Easting Northing		
4. Owner's Name			25. Coordinate Accuracy <input type="checkbox"/>		
5. Owner's Address			26. Prehistoric Site Historic Site Building <input checked="" type="checkbox"/>		
6. Open to Public Yes <input type="checkbox"/> No <input checked="" type="checkbox"/>	7. Visible from road Yes <input checked="" type="checkbox"/> No <input type="checkbox"/>	8. Ownership Private <input checked="" type="checkbox"/> Local <input type="checkbox"/> State <input type="checkbox"/> Federal <input type="checkbox"/>	27. National Register District Name:		
9. Local Contact/Organization			28. Significance Evaluation Survey F		
10. Site Plan with North Arrow 			11. Architect		
12. Builder			13. Date 4th 1/4 19thc. 5 B. <input type="checkbox"/>		
14. Style A. Vernacular <input checked="" type="checkbox"/> B. <input type="checkbox"/>			29. Status National Landmark <input type="checkbox"/> National Register <input type="checkbox"/> Landmark Certificate <input type="checkbox"/> Kentucky Survey <input type="checkbox"/> Local Landmark <input type="checkbox"/> HABS/HAER <input type="checkbox"/>		
15. Original Use Single-Fam. Res. A			30. Historic Theme Primary <u>Architecture</u> C Secondary <input type="checkbox"/> Other <input type="checkbox"/>		
16. Present use Vacant			31. Endangered Yes <input checked="" type="checkbox"/> No <input type="checkbox"/>		
17. Condition Deteriorated D			32. Preservation Project Status <input type="checkbox"/>		
18. Description Two-story log weatherboarded dwelling with exposed stone chimney at each end. Central entrance, with remnant of one-story porch once having been attached covering door and 2 windows. Box cornice. One-story rear addition. Bd. & Batten door to stone cellar. Exposed joist ceilings in s. room Mantel in s. room plainer than that in north room.			No. Stories Two C Single Pile <input checked="" type="checkbox"/> NA <input type="checkbox"/> Double Pile <input type="checkbox"/> Floor Plan <u>single pile</u> Center passage I Structural Fabric Log A. <input checked="" type="checkbox"/> B. <input type="checkbox"/> Decorative Fabric Sawn weatherboard A. <input checked="" type="checkbox"/> B. <input type="checkbox"/> Roof Form Gable		
19. History			33. ATTACH PHOTO 		
20. Significance Well preserved log house of unusual size.			Roll No. <u>7</u> Picture No. <u>27-36</u> Direction _____		
21. Source of Information			34. Prepared by: Gloria Mills Gibson Worhsam		
(Continue on Back)			35. Organization KHC		
(Continue on Back)			36. Date April 1981		
(Continue on Back)			37. Revision Dates 38. Staff Review		

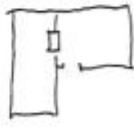
#18 (continued)

North mantel has paneled frieze. Whitewash on logs in first floor north room behind horizontal tongue and groove sheathing. Central entry bay offset to south, possibly indicating a two room plan (south room and passage) with an added room to north. Outbuildings include a barn, log crib and stone cellar.



KENTUCKY HISTORIC RESOURCES INVENTORY

Site No. Ow-30

1. Historic Name(s) Original Owner 2. Present Name 3. Owner's Name Lester D. Wilson 4. Owner's Address		22. ADD/County Ky. River/Owsley 0 9 5 23. Zoning Classification Magisterial District 24. U.S.G. S. Quadrant (15'/75') Bossinville 25. UTM Reference <table style="width: 100%; border-collapse: collapse;"> <tr> <td style="border: 1px solid black; width: 33%; height: 20px;"></td> <td style="border: 1px solid black; width: 33%; height: 20px;"></td> <td style="border: 1px solid black; width: 33%; height: 20px;"></td> </tr> <tr> <td style="text-align: center;">Zone</td> <td style="text-align: center;">Easting</td> <td style="text-align: center;">Northing</td> </tr> </table>				Zone	Easting	Northing												
Zone	Easting	Northing																		
5. Location Hwy. 30, near Elk Lick Church		26. Prehistoric Site Object Historic Site Structure Building <input checked="" type="checkbox"/>																		
6. Open to Public Yes _____ No <input checked="" type="checkbox"/>	7. Visible from road Yes <input checked="" type="checkbox"/> No _____	B. Ownership Private <input checked="" type="checkbox"/> Local State Federal																		
9. Local Contact/Organization		27. District Yes _____ No <input checked="" type="checkbox"/> Name: 																		
10. Site Plan with North Arrow <div style="text-align: center;">  </div>		28. Significance Evaluation F 29. Status Date <table style="width: 100%; border-collapse: collapse;"> <tr> <td style="width: 80%;">National Landmark</td> <td style="width: 5%; border: 1px solid black; height: 20px;"></td> <td style="width: 15%;"></td> </tr> <tr> <td>National Register</td> <td style="border: 1px solid black; height: 20px;"></td> <td></td> </tr> <tr> <td>Landmark Certificate</td> <td style="border: 1px solid black; height: 20px;"></td> <td></td> </tr> <tr> <td>Kentucky Survey</td> <td style="border: 1px solid black; height: 20px;"></td> <td></td> </tr> <tr> <td>Local Landmark</td> <td style="border: 1px solid black; height: 20px;"></td> <td></td> </tr> <tr> <td>HABS/HAER</td> <td style="border: 1px solid black; height: 20px;"></td> <td></td> </tr> </table>	National Landmark			National Register			Landmark Certificate			Kentucky Survey			Local Landmark			HABS/HAER		
National Landmark																				
National Register																				
Landmark Certificate																				
Kentucky Survey																				
Local Landmark																				
HABS/HAER																				
11. Architect 12. Builder 13. Date 4th 1/4 19th c. 5		30. Theme Architecture C Primary _____ Secondary _____ Other _____																		
14. Style A. Vernacular <input checked="" type="checkbox"/> B. <input type="checkbox"/>		31. Endangered Yes _____ No <input checked="" type="checkbox"/>																		
15. Original Use Single-Fam. Res. A		ATTACH PHOTO																		
16. Present Use Single-Fam. Res.																				
17. Condition Good B																				
18. Description Two-story T-plan with unusual trim in gable and hoods over bays. Rear shed addition.																				
No. Stories C Two Single Pile <input checked="" type="checkbox"/> NA _____ Double Pile _____ Floor Plan N T-plan Structural Fabric D Frame Decorative Fabric J A. Sawn weatherboard B. <input type="checkbox"/>																				
19. History		32. Roll No. _____ Picture No. _____ Direction _____ 33. Tape No. _____ Negative No. _____																		
20. Significance Typical house form		34. Prepared by: Gloria Mills Gibson Worsham 35. Organization KHC 36. Date April 1981																		
21. Source of Information		37. Revision Dates _____ 38. Staff Review _____																		

KENTUCKY HISTORIC RESOURCES
INDIVIDUAL SURVEY FORM
(KHC 91-1)

COUNTY Owsley
RESOURCE # DN83
RELATED GROUP # DN83
INTENSIVE DOC.
EVALUATION
DESTROYED

For instructions, see the Kentucky Historic Resources Survey Manual.

1. NAME OF RESOURCE (how determined):

Brown House-family built

2. ADDRESS/LOCATION:

Candy Branch-Owsley County

3. UTM REFERENCE:

Quad. Name: Sturgeon
Date: 1953 Zone: 17
Easting: 2/5/2/5/4/0
Northing: 4/1/4/6/3/0
Accuracy:

4. OWNER/ADDRESS:

Louisa Brown, Sturgeon KY

5. FIELD RECORDER/AFFILIATION:

Kurt Fiegel/South Winter Research

6. DATE RECORDED:

Nov. 1995

7. SPONSOR:

8. INITIATION: 3/

9. OTHER DOCUMENTATION/RECOGNITION:

Survey HABS/HAER
 KY Land Local Land
 NR R&C
 NHL
Other:

10. ORIGINAL PRIMARY FUNCTION: 0/1/A/

11. CURRENT PRIMARY FUNCTION: 9/9/v/

3/1945

12. CONSTRUCTION DATE: /1945 estimated
 / / documented

13. DATE OF MAJOR MODIFICATIONS:

0/ /1959

14. CONSTRUCTION METHOD/MATERIAL:

1/3/LOG original
 / / subsequent

15. DIMENSIONS:

Height 4.105m Width 13.151m Depth 4.55m

16. PLAN:

1/DOUBLE PEN first
 / second
 / third

17. STYLISTIC INFLUENCE:

7/5 ; first
 / ; second
 / ; third

18. STYLE DEVELOPMENT:

 / first / second / third

19. FOUNDATION:

TYPE MATERIAL
1/PIERS A/CAST STONE original
 / replacement

20. PRIMARY WALL MATERIAL:

1/LOG original
 / replacement

21. ROOF CONFIGURATION/COVERING:





CONFIGURATION COVERING
1/GABLE / original
 / replacement

22. CONDITION: 2/

23. MODIFICATION: 1/

24. NEGATIVE FILE #: / /

Write resource # on back of all prints.



COMMENTS/HISTORICAL INFORMATION:

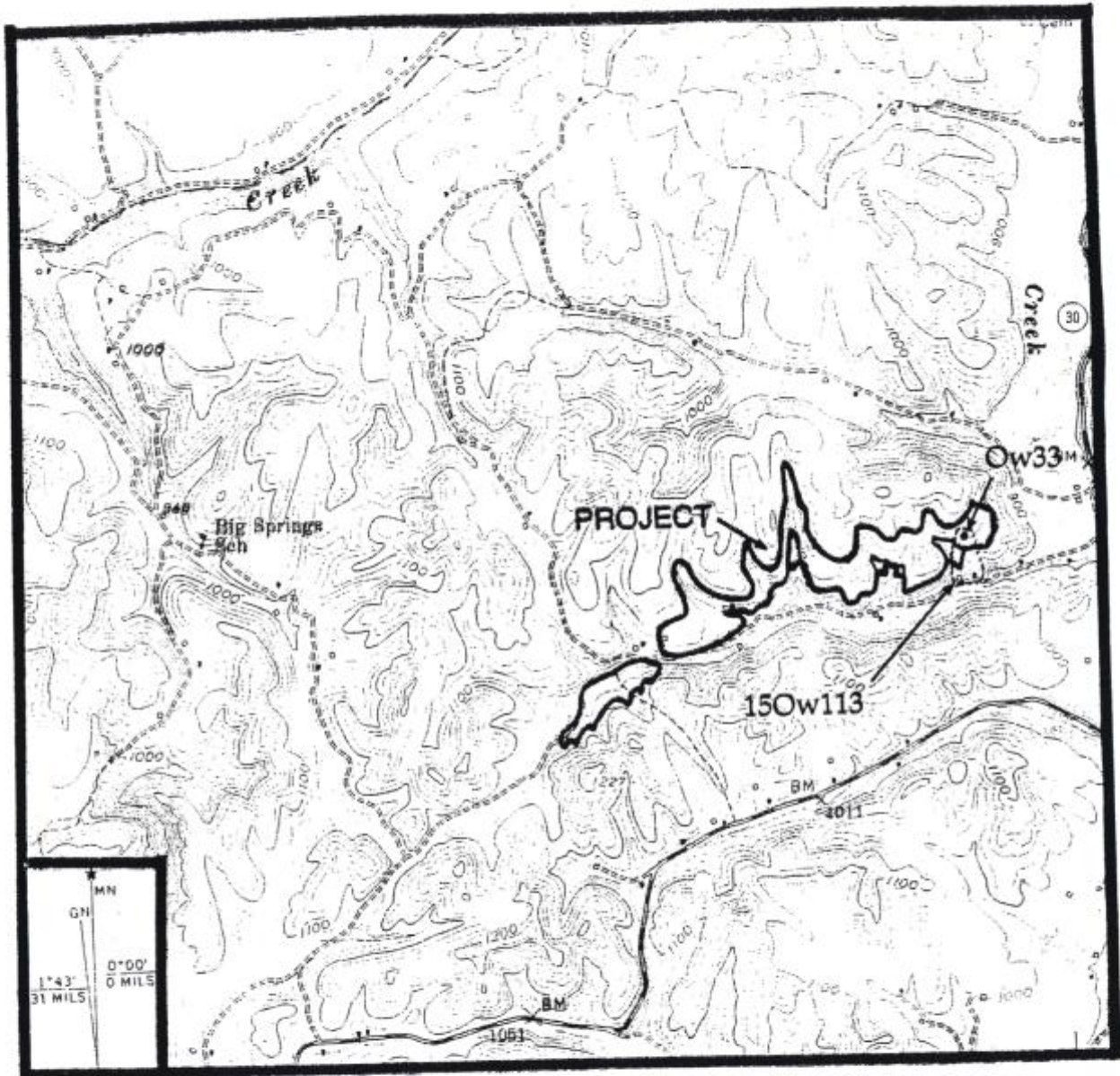


Figure 2. Portion of the Sturgeon (USGS 1953) Quadrangle illustrating the Permit Area. (1" = 2000')

KENTUCKY HISTORIC RESOURCES
INDIVIDUAL SURVEY FORM
(KHC 91-1)

COUNTY Owsley
RESOURCE# OW-35
RELATED GROUP # _____
INTENSIVE DOC.
EVALUATION
DESTROYED

For instructions, see the Kentucky Historic Resources Survey Manual.

1. NAME OF RESOURCE (how determined):
RAY WILSON FARMSTEAD
2. ADDRESS/LOCATION:
16 SPRINGS RD. OWSLEY CO.
3. UTM REFERENCE: N4147560 E 250590
Quad. Name: STURGEON
Date: 1976 Zone: 17
Easting:
Northing:
Accuracy: APPROXIMATE
4. OWNER/ADDRESS: TETCOAL CO., INC
P.O. Box 643, MANCHESTER, KY
5. FIELD RECORDER/AFFILIATION:
TERESA W. TUNE - DSMRE
6. DATE RECORDED: DEC. 1994
7. SPONSOR: _____
8. INITIATION:
9. OTHER DOCUMENTATION/RECOGNITION:
 Survey HABS/HAER
 KY Land Local Land
 NR R&C
 NHL
Other: VOLUNTEER
10. ORIGINAL PRIMARY FUNCTION:
RESIDENCE
11. CURRENT PRIMARY FUNCTION:
ABANDONED
12. CONSTRUCTION DATE: 1900's EARLY estimated
 documented
13. DATE OF MAJOR MODIFICATIONS (specify):

14. CONSTRUCTION METHOD/MATERIAL:
 VERTICAL WOOD PLANKING original
 _____ subsequent
15. DIMENSIONS:
Height _____ Width 25' Depth 35'

16. PLAN:
 4 ROOMS (KIT LIV ZBR) first
 _____ second
 _____ third
17. STYLISTIC INFLUENCE: FOLK
 _____; _____ first
 _____; _____ second
 _____; _____ third
18. STYLE DEVELOPMENT:
 first second third
19. FOUNDATION: SEE PHOTOS

TYPE	MATERIAL	
<input type="checkbox"/>	<input type="checkbox"/>	original
<input type="checkbox"/>	<input type="checkbox"/>	replacement
20. PRIMARY WALL MATERIAL:
 _____ original
 _____ replacement
21. ROOF CONFIGURATION/COVERING:

CONFIGURATION	COVERING	
<input checked="" type="checkbox"/> <u>GABLE</u>	<input type="checkbox"/> <u>SHINGLE</u>	original
<input type="checkbox"/>	<input type="checkbox"/>	replacement
22. CONDITION: FAIR
23. MODIFICATION:
24. NEGATIVE FILE #:
Write resource # on back of all prints.

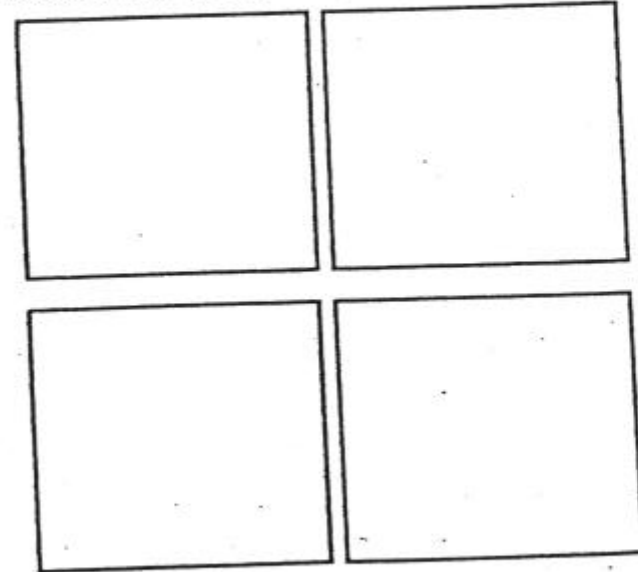




Figure 2. Sturgeon 7.5' topographic map (photorevised 1976) showing the location of the proposed permit area and site 15Ow112. The scale is one inch equals 2000 feet.

SITE DESCRIPTION

150w112

Site Type: Historic Farmstead

UTM Coordinates: N 4147560 E 250590 (Zone 17)

Elevation: 960 ft amsl

Physiography: Ridgecrest in gently undulating uplands

Aspect: Open

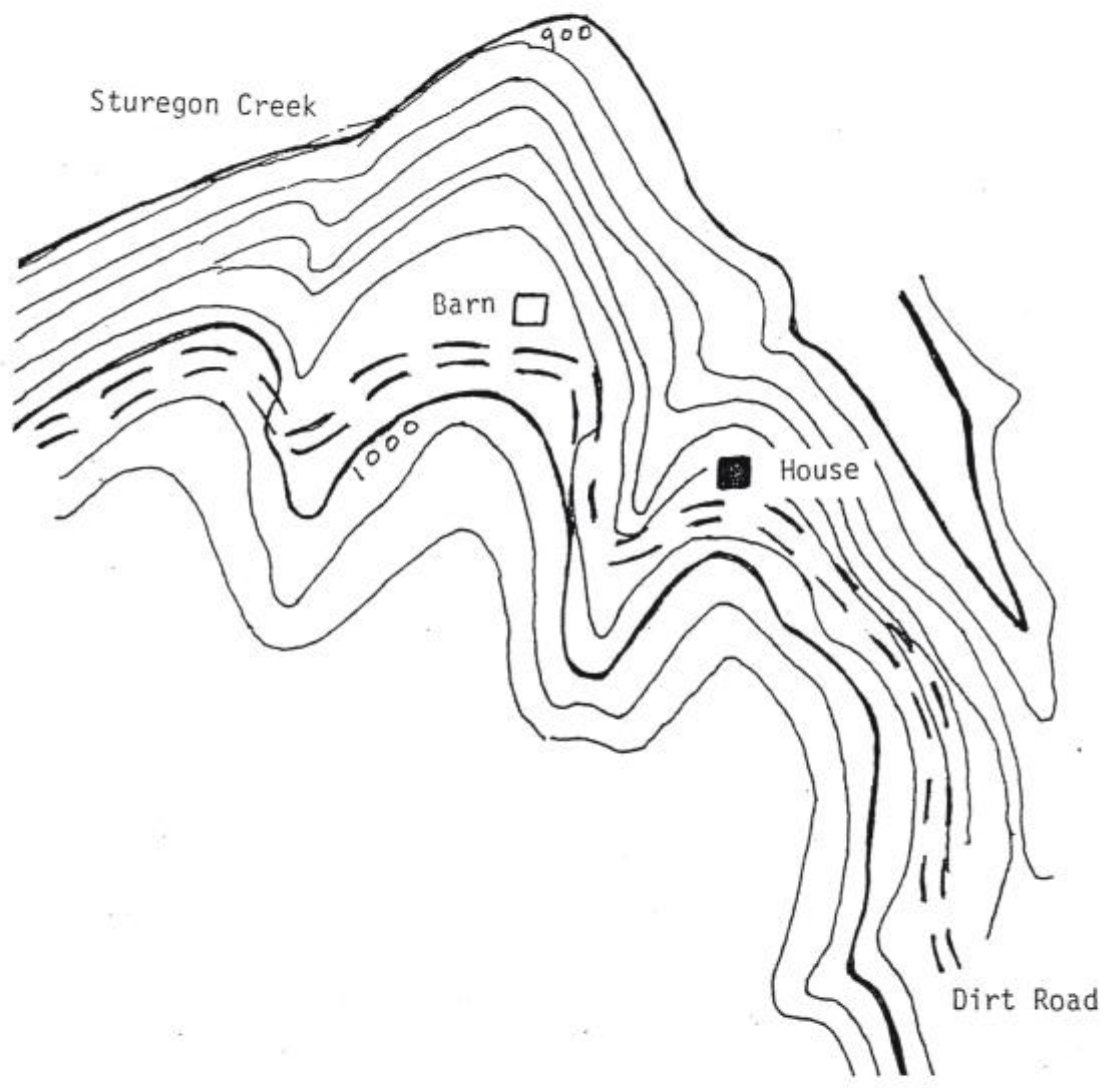
Description: This turn-of-the-century historic farmstead is situated near the junction of an unnamed hollow and Sturgeon Creek on a gently undulating ridge (Figures 4). The site consists of an abandoned, one story structure (Figure 5) and several standing or partially collapsed outbuildings. In addition, a six bent tobacco barn (Figure 6), shown on the 1953 Sturgeon topographic map, is located on the proposed permit area that is very probably associated with this farmstead. A dirt farm road leading to a house in this location also is depicted the 1953 Sturgeon topographic map. No earlier topographic maps of this area are available. The house and barn are not shown on either the Owsley County 1927 Kentucky Geological Survey map or the 1937 Highway and Transportation map.

Areas located to the front, side, and rear of the main residence were severely disturbed by erosion caused by the dirt farm road and previous bulldozer activity in the yard. Examination of the inside of the main residence revealed the floorplan depicted in Figure 7. Portions of the structure which were not covered with composition siding were constructed utilizing vertical wood planks and common wire nails. The foundation is constructed of cinder block mortared with concrete. The central part of the house contains a double-sided, cut sandstone chimney, which contained fireboxes had been modified for coal burning.

Informant information obtained from Helen Wright of the town of Travelers Rest (telephone number (502/287-8232), a daughter-in-law of Ray Wilson the former owner and resident, suggests that the house had been extensively modified during the 1930's. Artifacts observed inside and outside the main residence consisted of decalcomania and plain whitewares, fragments of undiagonistic stoneware, clear container glass, and miscellaneous modern clothing items and tablewares. These items suggest a fairly recent occupation of the site and appear to support information provided by Ms. Wright who related that the site was abandoned during the 1950's. Shovel probes were not excavated in the yard, since most portions were disturbed by bulldozing. The disturbance extended well into the clay subsoil, thus severely compromising site integrity. No features were observed in this area. As previously mentioned, several outbuildings were situated in the vicinity of the main residence which are shown in Figure 6. With the exception of a cinder block structure situated near the road, which was possibly used as a cold storage or a milk cellar, the function of the remaining outbuildings could not be determined.

Archival research to aid in assessing the earliest occupation of the farmstead was not attempted since extensive structural modifications and bulldozer activity had severely compromised site integrity.

*- No artifacts recovered
or curated.
- VAM 9
11-55*



COUNTY OSLEY
RESOURCE # OW 39
GROUP # _____
 IDENTIFICATION _____ INTENSIVE
CATEGORY #'s 13, H, 24
PAGE 2 OF 2 PAGES

KENTUCKY HISTORIC RESOURCES
CONTINUATION SHEET
(KHC 91-4)

Buck Creek School
County Road 847
Osley County, KY

13. The school was moved across the road circa 1930 when the road was built. Jim Flannery and Bob Hale put the structure on skids and pulled it across by oxen according to the present owner, Keith Gabbard. The school was discontinued at an unknown date and the building became a rural store. When it was relocated, the front became the back of the building and double doors were added to gain entrance into the store from the new road. The shed addition was added for storage by the store owner.

14. The framed building sits on a sawn log sill which appears to have been taken from an earlier log structure because of oddly placed tendons along the perimeter. The windows are 6/6. The store was entered by double board and batten doors which are in place. The former front wooden doors, now located on the rear of the building are original. The unpainted building has traces of original red paint still visible around the door frames.

The east elevation boxed shed addition is 7 X 24 with boxed eaves, tin shed roof, and board and batten door.

Gabbard, Keith. Interviewed by Lynn David, October 1995.

24.

